

P:\ECN1650-TUL\CVI\255231000_000T_US169Br.dgn\20_DESGN\40_CAD_Hickory\DGN\C\24750(04)_C_X_Sect_S_Detour_04.dgn

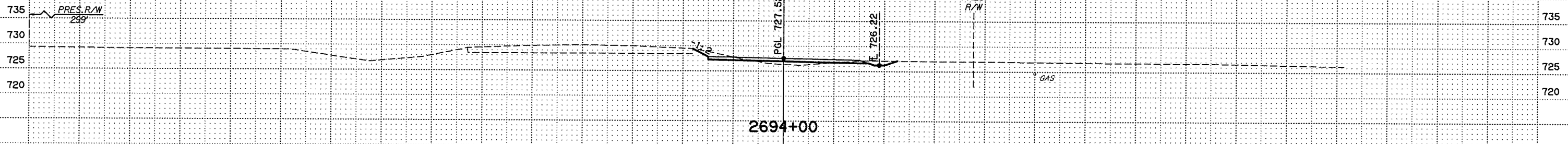
7/12/2016

7:58:11 AM

-150 -100 -50 0 50 100 150

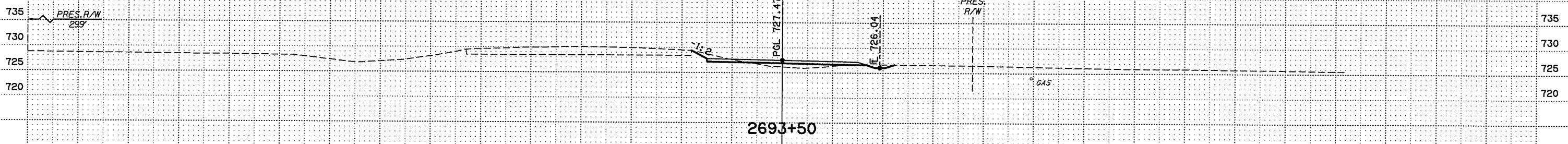
CUT AREA : 13.59
FILL AREA : 7.29

CUT VOL : 22.08
FILL VOL : 20.07



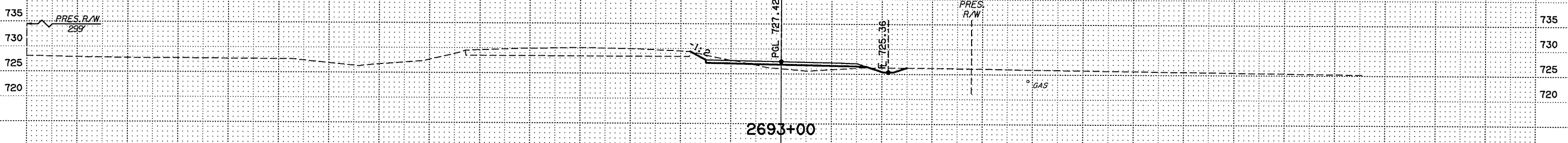
CUT AREA : 10.26
FILL AREA : 10.77

CUT VOL : 20.86
FILL VOL : 30.40



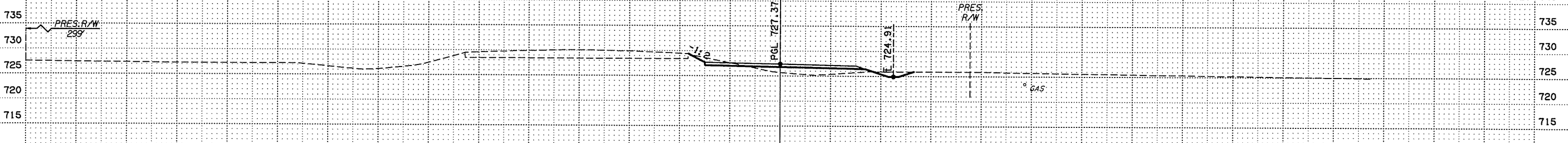
CUT AREA : 12.27
FILL AREA : 16.59

CUT VOL : 23.19
FILL VOL : 45.16



CUT AREA : 12.78
FILL AREA : 24.05

CUT VOL : 23.70
FILL VOL : 59.28



STA. 2692+50 TO STA. 2694+00

SOUTH DETOUR SCALE: 1"=10'
 US 169 OVER HICKORY CREEK NOWATA COUNTY
 Job Piece No. 24750(04) Sheet No. X41

-150 -100 -50 0 50 100 150