

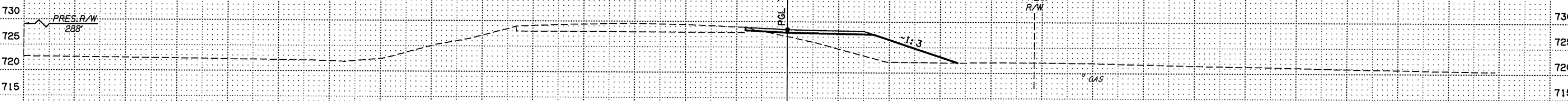
P:\NEC\1650-TUL\GIV\255231000_ODOT_US169Br.dgn\20_DESGN\40_CAD_Hickory\VDGN\C\24750(04)_C.X_Sect_S_Detour_01.dgn

7/12/2016

7:58:06 AM


-150 -100 -50 0 50 100 150

735 CUT AREA : 0.94 FILL AREA : 90.09 CUT VOL : 1.56 FILL VOL : 164.06 735



2688+00

735 CUT AREA : 0.75 FILL AREA : 57.56 CUT VOL : 1.31 FILL VOL : 79.01 735




2687+50

735 CUT AREA : 0.66 FILL AREA : 13.55 CUT VOL : 0.61 FILL VOL : 15.06 735



2687+00

735 CUT AREA : 0.00 FILL AREA : 0.00 CUT VOL : 0.00 FILL VOL : 0.00 735



2686+50

STA. 2686+50 TO STA. 2688+00

SOUTH DETOUR SCALE: 1"=10'
 US 169 OVER HICKORY CREEK NOWATA COUNTY
 Job Piece No. 24750(04) Sheet No. X38

-150 -100 -50 0 50 100 150