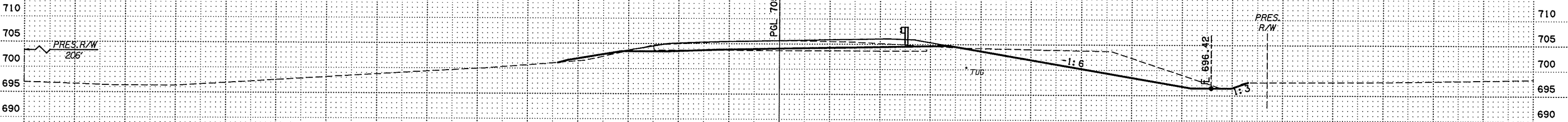


7/12/2016
7:57:52 AM
P:\NEC\1650-TUL\GIV\25523\1000_0001_US169BR.dgn\20_DESGN\40_CAD_Hickory\04_C.X_Sect_31.dgn

-150 -100 -50 0 50 100 150

CUT AREA : 193.16
FILL AREA : 6.23

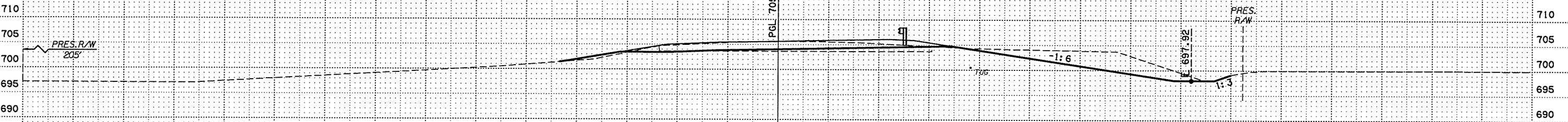
CUT VOL : 336.09
FILL VOL : 13.36



733+00

CUT AREA : 169.82
FILL AREA : 5.79

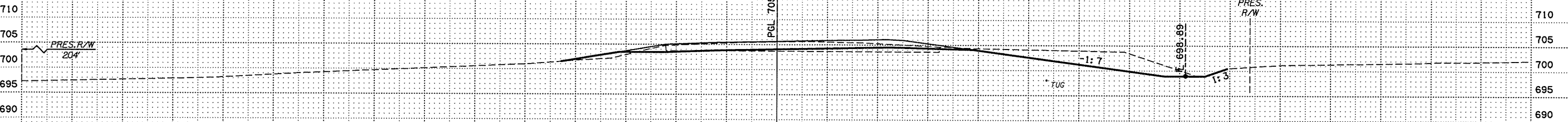
CUT VOL : 304.08
FILL VOL : 14.89



732+50

CUT AREA : 158.58
FILL AREA : 7.61

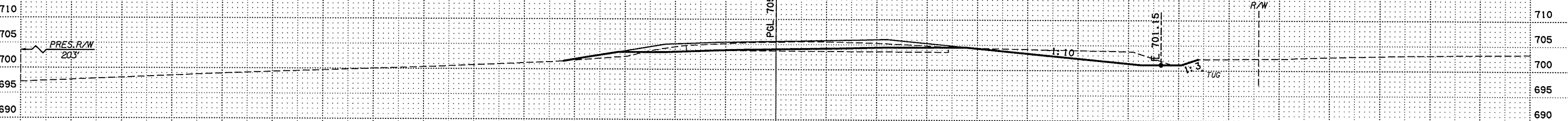
CUT VOL : 251.83
FILL VOL : 17.94



732+00

CUT AREA : 113.40
FILL AREA : 8.54

CUT VOL : 204.03
FILL VOL : 14.13



731+50

STA. 731+50 TO STA. 733+00

US 169 SCALE: 1"=10'
US 169 OVER HICKORY CREEK NOWATA COUNTY
Job Piece No. 24750(04) Sheet No. X31

-150 -100 -50 0 50 100 150