

P:\NEC\1650-TUL\CIV\25523\1000\_0001\_US169Br.dgn\20\_DESGN\40\_CAD\_Hickory\DGN\C\24750(04)\_C.X\_Sect\_03.dgn

7/12/2016 7:56:59 AM

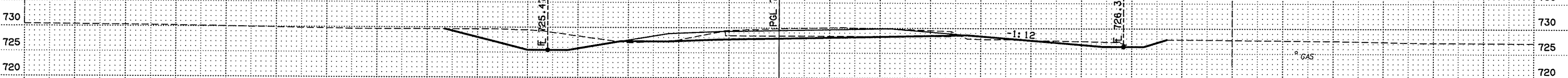
-150 -100 -50 0 50 100 150

CUT AREA : 173.99  
FILL AREA : 6.88

CUT VOL : 302.10  
FILL VOL : 19.42

PRES. R/W  
250'

PRES. R/W

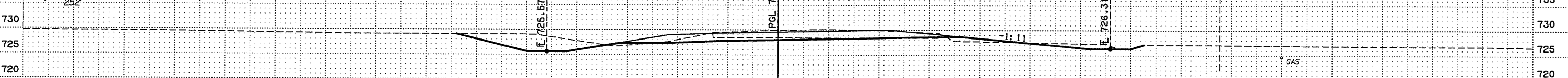


CUT AREA : 152.27  
FILL AREA : 10.60

CUT VOL : 266.67  
FILL VOL : 22.67

PRES. R/W  
252'

PRES. R/W

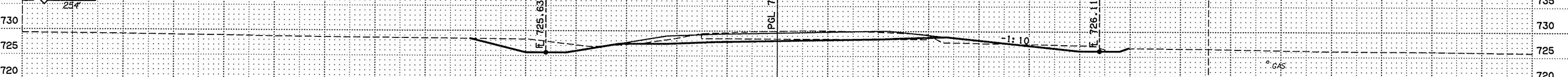


CUT AREA : 135.73  
FILL AREA : 9.80

CUT VOL : 241.32  
FILL VOL : 22.55

PRES. R/W  
254'

PRES. R/W




CUT AREA : 124.89  
FILL AREA : 10.50

CUT VOL : 227.93  
FILL VOL : 29.05

PRES. R/W  
255'

PRES. R/W



694+50

694+00

693+50

693+00

STA. 693+00 TO STA. 694+50

**US 169** SCALE: 1"=10'  
 US 169 OVER HICKORY CREEK NOWATA COUNTY  
 Job Piece No. 24750(04) Sheet No. X3

-150 -100 -50 0 50 100 150