

P:\AECIN650-TUL\CIV\255231000_000T_US169Br.dgn\20_DESGN\40_CAD_Hickory\041_C.X_Sect_01.dgn


7/12/2016

7:56:55 AM

-150 -100 -50 0 50 100 150

CUT AREA : 120.53
FILL AREA : 17.45

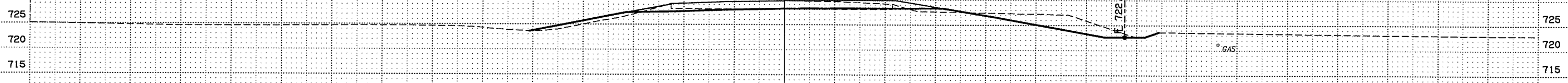
PRES. R/W
25'



CUT VOL : 227.36
FILL VOL : 41.07

CUT AREA : 125.04
FILL AREA : 19.51

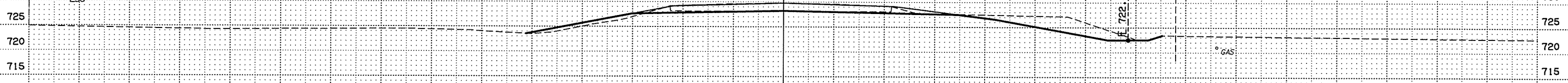
PRES. R/W
25'



CUT VOL : 64.82
FILL VOL : 14.39

CUT AREA : 96.60
FILL AREA : 21.49

PRES. R/W
25'




CUT VOL : 61.20
FILL VOL : 16.34

CAUTION: EXIST. OVERHEAD ELECTRIC
CROSSING AT APPROX. STA. 689+84.66,
C. US 169
LOW WIRE ELEV. 754.68

BEGIN PROJECT STA. 689+84.21

CUT AREA : 0.00
FILL AREA : 0.00

PRES. R/W
25'



CUT VOL : 0.00
FILL VOL : 0.00

689+50

STA. 689+50 TO STA. 690+50

US 169 SCALE: 1"=10'
US 169 OVER HICKORY CREEK NOWATA COUNTY
Job Piece No. 24750(04) Sheet No. X1

-150 -100 -50 0 50 100 150