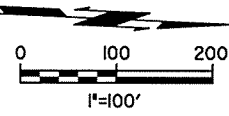
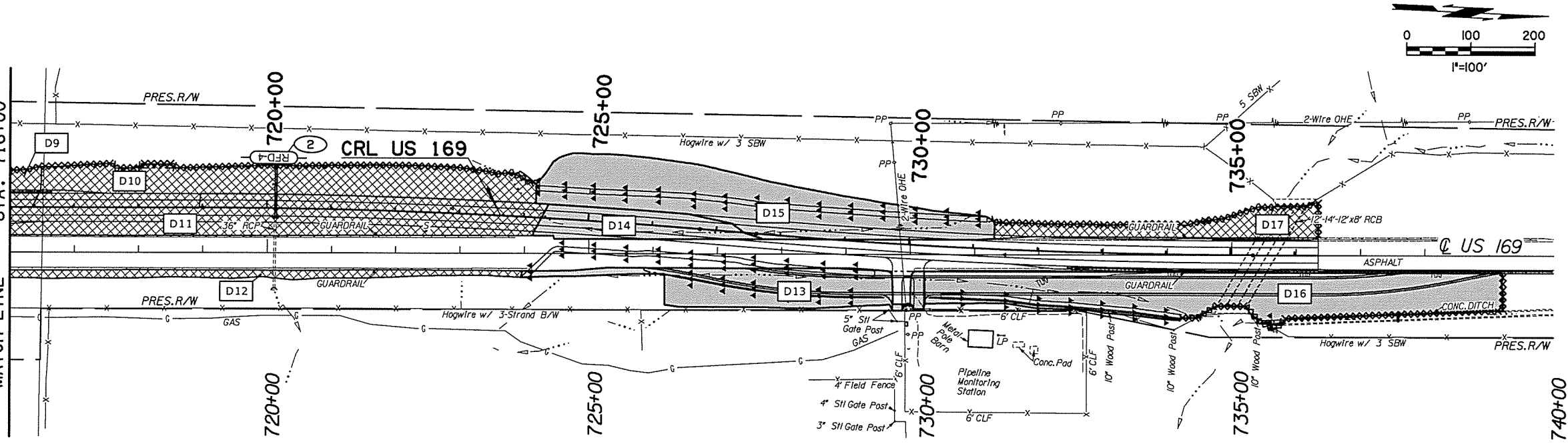
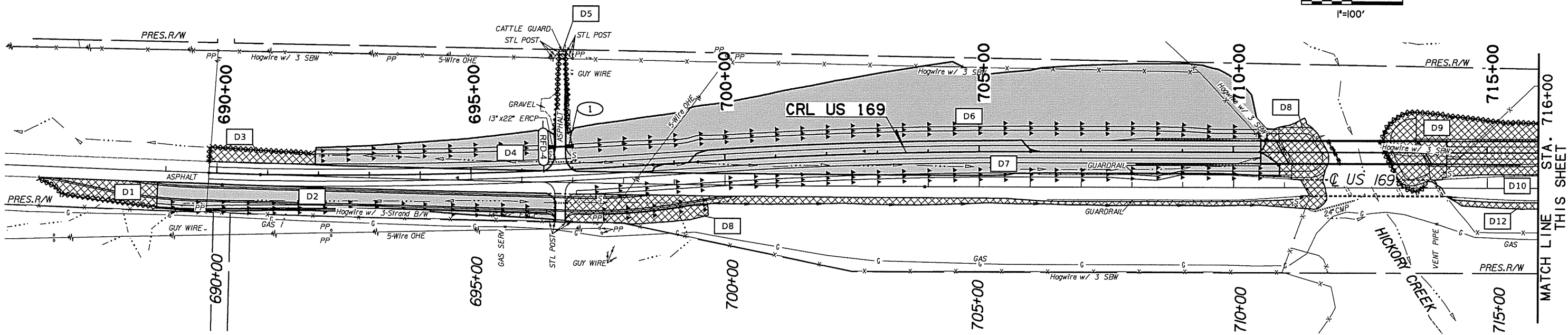
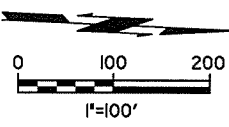


COY. DIVISION	STATE	J/P PROJ NO	FISCAL YEAR	SHEET NO	TOTAL SHEETS
8	OKLA	24750(04)		27	127



SUMMARY OF DISTURBED AREAS				
DRAINAGE AREA NUMBER	OUTFALL STATION	AREA		OUTFALL TREATMENT
		CHANNEL FLOW	SHEET FLOW	
		AC		
D1	N/A		0.19	NORMAL EROSION CONTROL
D2	688+84.64	0.84		NORMAL EROSION CONTROL
D3	N/A		0.12	NORMAL EROSION CONTROL
D4	691+94.04	0.59		NORMAL EROSION CONTROL
D5	N/A		0.01	NORMAL EROSION CONTROL
D6	710+65.92	4.17		NORMAL EROSION CONTROL
D7	710+91.32	1.42		NORMAL EROSION CONTROL
D8	N/A		0.94	NORMAL EROSION CONTROL
D9	N/A		0.69	NORMAL EROSION CONTROL
D10	N/A		0.93	NORMAL EROSION CONTROL
D11	N/A		1.20	NORMAL EROSION CONTROL
D12	N/A		0.25	NORMAL EROSION CONTROL
D13	723+99.94	0.57		NORMAL EROSION CONTROL
D14	724+15.04	0.31		NORMAL EROSION CONTROL
D15	724+16.51	1.15		NORMAL EROSION CONTROL
D16	735+02.41	1.29		NORMAL EROSION CONTROL
D17	N/A		0.33	NORMAL EROSION CONTROL
SUBTOTALS		10.34	4.67	
TOTALS		15.01		

LEGEND

- (XXX) DRAINAGE STRUCTURE NUMBER
- XXXXXX TEMPORARY SILT FENCE
- ▲▲▲ TEMPORARY SILT DIKE
- (RFD-4) ROCK FILTER DAM (TYPE 4)
- XXXXX SHEET FLOW
- DX CHANNEL FLOW
- DX DISTURBED AREA NUMBER

Des'gn		US 169 OVER HICKORY CREEK	NOWATA COUNTY
Drawn		EROSION CONTROL	
Checked			
Approved			
Squad			
		State Job No. 24750(04)	Sheet No. 27