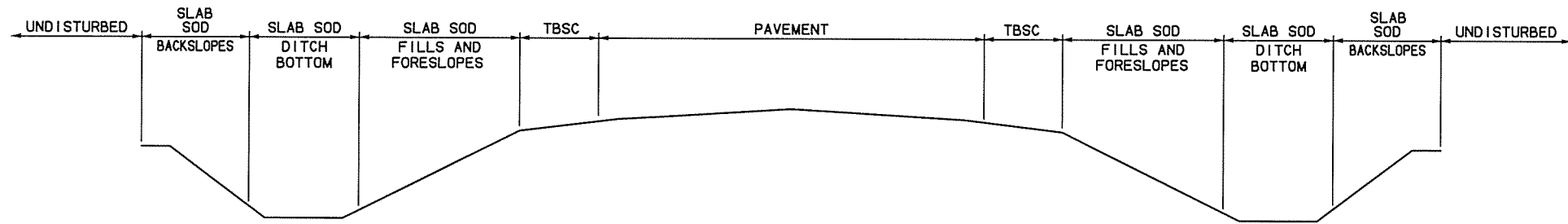


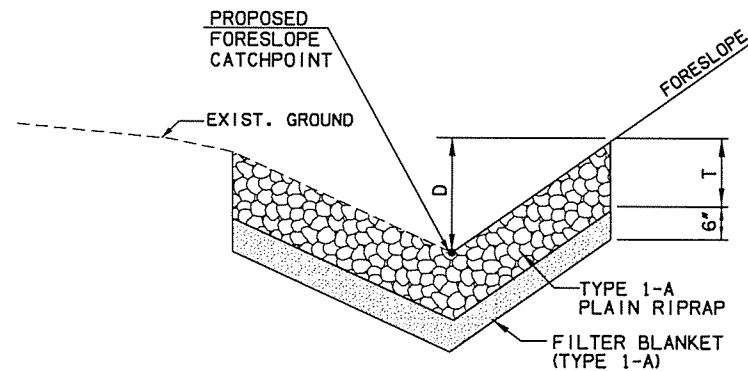
7/12/2016

| DOT DIVISION | STATE | J/V PROJ NO | FISCAL YEAR | SHEET NO | TOTAL SHEETS |
|--------------|-------|-------------|-------------|----------|--------------|
| 8 | OKLA | 24750(04) | | 4 | 127 |

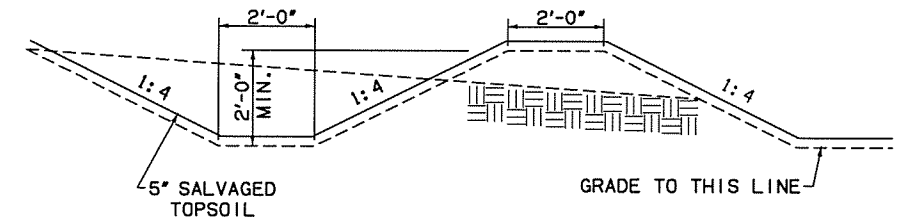


PERMANENT SLOPE PROTECTION

| STATION | T | D |
|----------------------|-----|----|
| 723+96 TO 724+20 LT. | 18" | 1' |
| 723+85 TO 723+96 LT. | 18" | 0' |

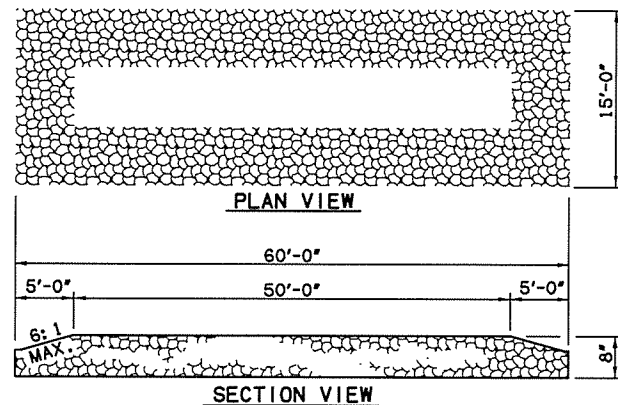


DITCH RIPRAP DETAIL
N.T.S.



INTERCEPTOR DIKE

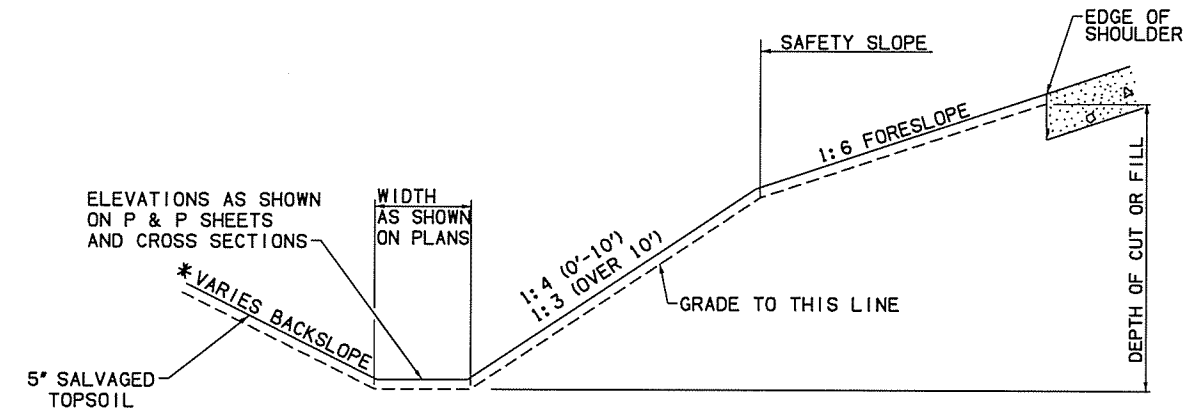
NOTE: INTERCEPTOR DIKES SHALL BE USED AS DIRECTED BY THE ENGINEER FOR EROSION CONTROL OF CUT SLOPES GREATER THAN 15 FEET OR IN LOCATIONS DEEMED NECESSARY TO RELIEVE SLOPE EROSION.



NOTES :

- MATERIALS FOR THE ROCK BASE SHALL BE IN ACCORDANCE WITH 2009 STANDARD SPECIFICATIONS SEC. 713.03 STONE FILL FOR GABIONS, REVETMENT MATTRESSES, AND ROCK FILTER DAMS.
- LOCATION OF STABILIZED CONSTRUCTION EXIT TO BE AS APPROVED BY THE ENGINEER.

STABILIZED CONSTRUCTION EXIT (TYPE 1)
N.T.S.



SPECIAL ROADWAY DITCH
(FILL)

* AS SHOWN ON CROSS SECTIONS

| | | | |
|----------|--|---------------------------|---------------|
| Design | | US 169 OVER HICKORY CREEK | NOWATA COUNTY |
| Drawn | | | |
| Checked | | | |
| Approved | | | |
| Squad | | | |

MISCELLANEOUS DETAILS

State Job No. 24750(04) Sheet No. 4

7:36:20 AM

P:\EG\1650-TUL\CV\25523\1000_000T_US169B\rdg\20_DESGN\40_CAD_Hickory\Dgn\C\24750(04)_C_Misc-Det_01.dgn