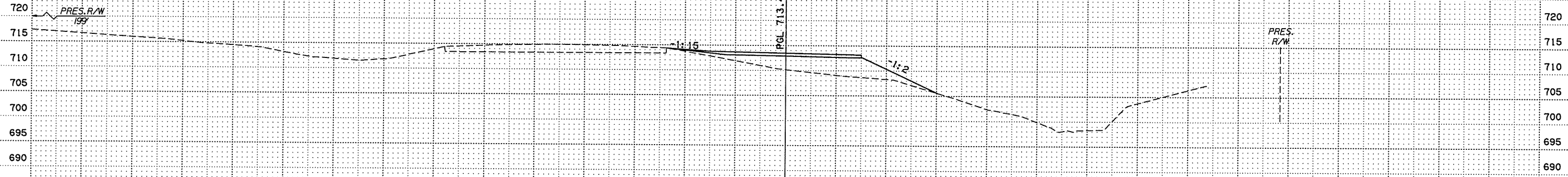


P:\ECON\650-TUL\CIV\25523\1000\_000T\_US169BR.dgn 20\_DESGN\40\_CAD\_Opossum\DCN\C\27092\041\_C\_SDetour\_Xsect\_05.dgn 7/12/2016 8:33:28 AM

-150 -100 -50 0 50 100 150

CUT AREA :0.00  
FILL AREA :101.39

CUT VOL :0.00  
FILL VOL :219.57

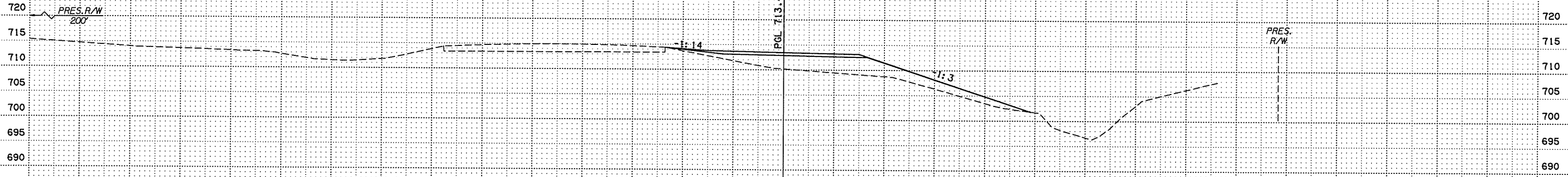


2843+50

PGL 713.45

CUT AREA :0.00  
FILL AREA :135.74

CUT VOL :0.00  
FILL VOL :233.09

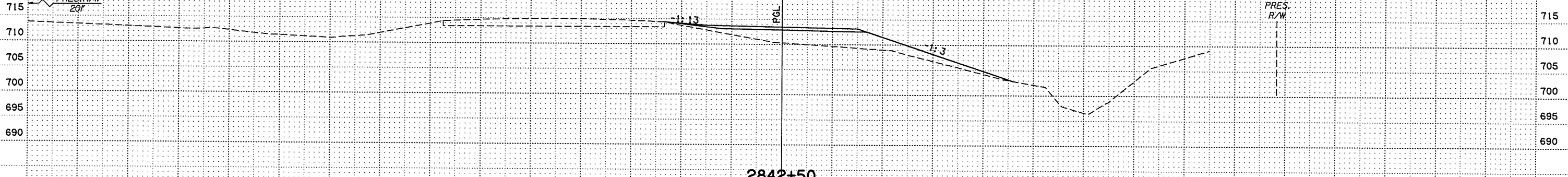


2843+00

PGL 713.45

CUT AREA :0.00  
FILL AREA :116.00

CUT VOL :0.00  
FILL VOL :221.16



2842+50

PGL 713.45

STA. 2842+50 TO STA. 2843+50

**SOUTH DETOUR** SCALE: 1"=10'  
 US 169 OVER OPOSSUM CREEK NOWATA COUNTY  
 Job Piece No. 27092(04) Sheet No. X34

-150 -100 -50 0 50 100 150