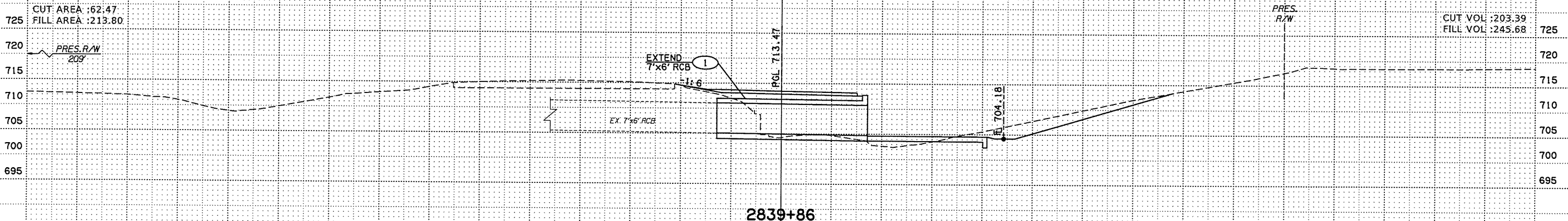
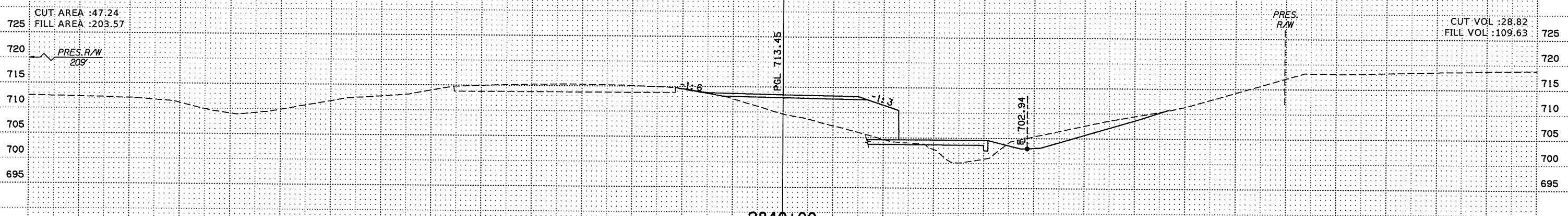
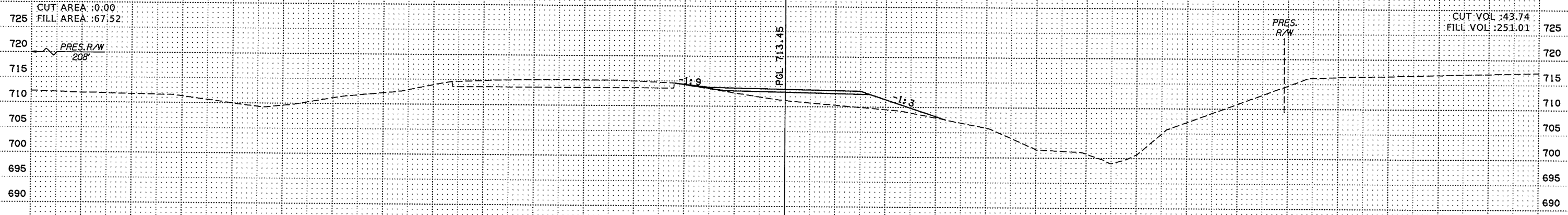


P:\EGN\650-TUL\CIV\25523\1000_000T_US169Br.dgn\20_DESGN\40_CAD_Opossum\DCN\C\27092\041_C_SDetour_Xsect_03.dgn

7/12/2016

8:33:24 AM

-150 -100 -50 0 50 100 150



-150 -100 -50 0 50 100 150

STA. 2839+86 TO STA. 2840+50

SOUTH DETOUR SCALE: 1"=10'
 US 169 OVER OPOSSUM CREEK NOWATA COUNTY
 Job Piece No. 27092(04) Sheet No. X32