

P:\NEC\1650-TUL\CIV\25523\1000_000T_US169Br-dg\20_DESGN\40_CAD_Opossum\DCN\C\27092(04)_C_Xsect_16.dgn

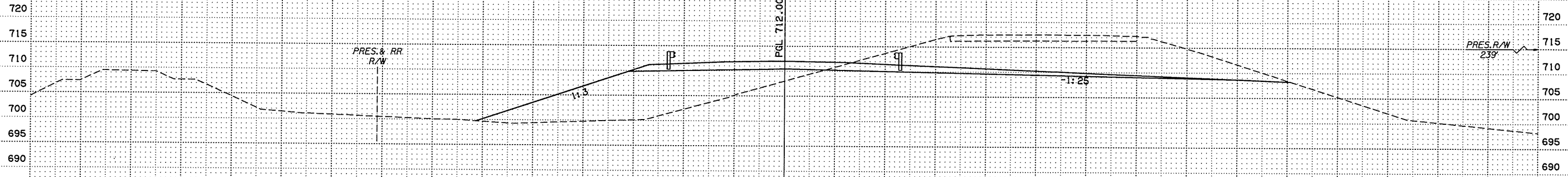
7/12/2016
8:32:54 AM

-150 -100 -50 0 50 100 150

CUT AREA : 524.48
FILL AREA : 366.64

BEGIN BRIDGE B STA 863+26.50

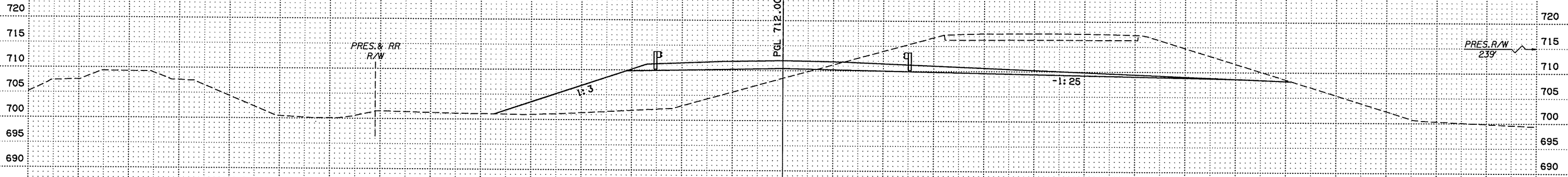
CUT VOL : 982.59
FILL VOL : 732.29



863+00

CUT AREA : 536.72
FILL AREA : 292.42

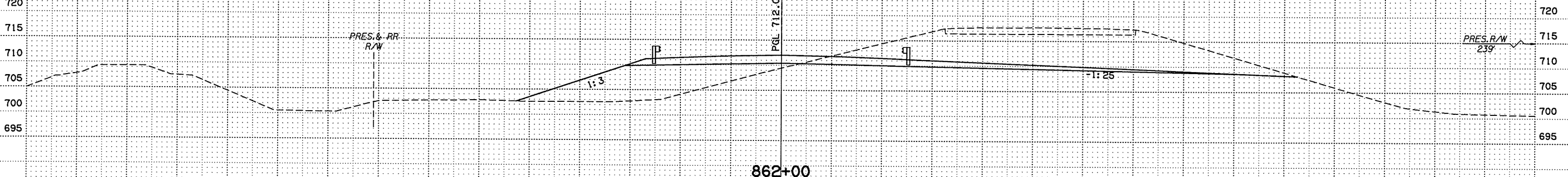
CUT VOL : 1012.71
FILL VOL : 572.59



862+50

CUT AREA : 557.01
FILL AREA : 222.91

CUT VOL : 1261.59
FILL VOL : 393.43



862+00

STA. 862+00 TO STA. 863+00

US 169 SCALE: 1"=10'
 US 169 OVER OPOSSUM CREEK NOWATA COUNTY
 Job Piece No. 27092(04) Sheet No. X16

-150 -100 -50 0 50 100 150