

P:\EC\1650-TUL\CGW\255231000\_0001\_US169BR.dgn 20\_DESGN 40\_CAD\_Opossum\DGN\C\27092(04)\_C\_Xsect\_14.dgn

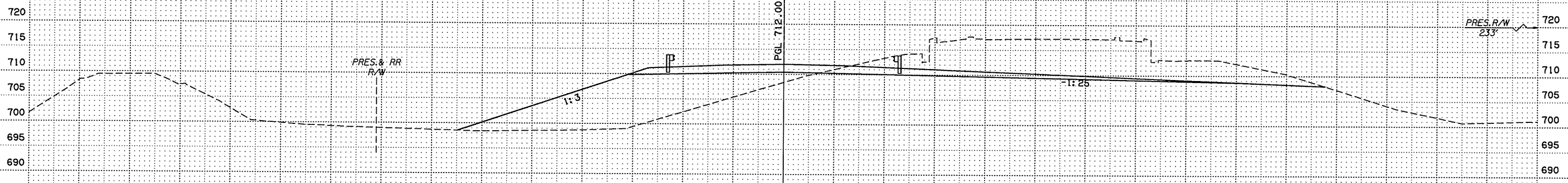
7/12/2016 8:32:50 AM

-150 -100 -50 0 50 100 150

CUT AREA : 503.37  
FILL AREA : 392.37

BEGIN BRIDGE A STA 859+75.29

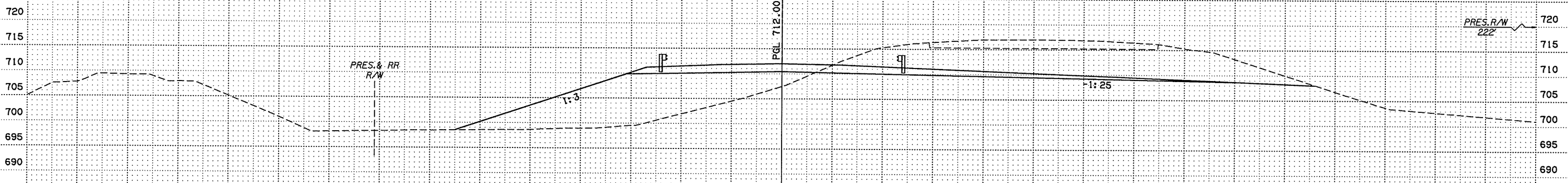
CUT VOL : 983.21  
FILL VOL : 891.22



859+50

CUT AREA : 558.50  
FILL AREA : 409.72

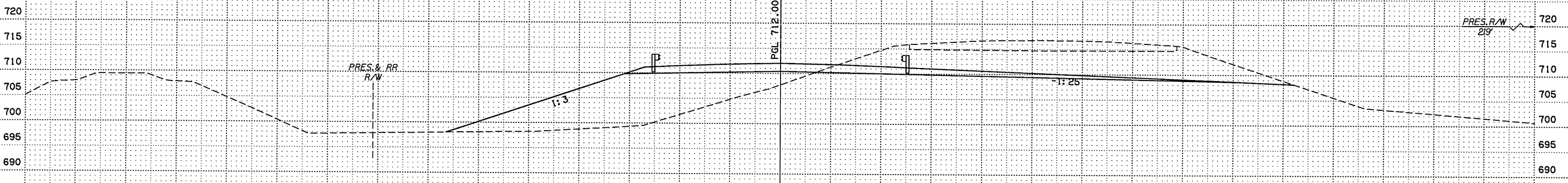
CUT VOL : 997.15  
FILL VOL : 921.49



859+00

CUT AREA : 518.43  
FILL AREA : 419.62

CUT VOL : 936.94  
FILL VOL : 966.98



858+50

STA. 858+50 TO STA. 859+50

**US 169** SCALE: 1"=10'  
 US 169 OVER OPOSSUM CREEK NOWATA COUNTY  
 Job Piece No. 27092(04) Sheet No. X14

-150 -100 -50 0 50 100 150