
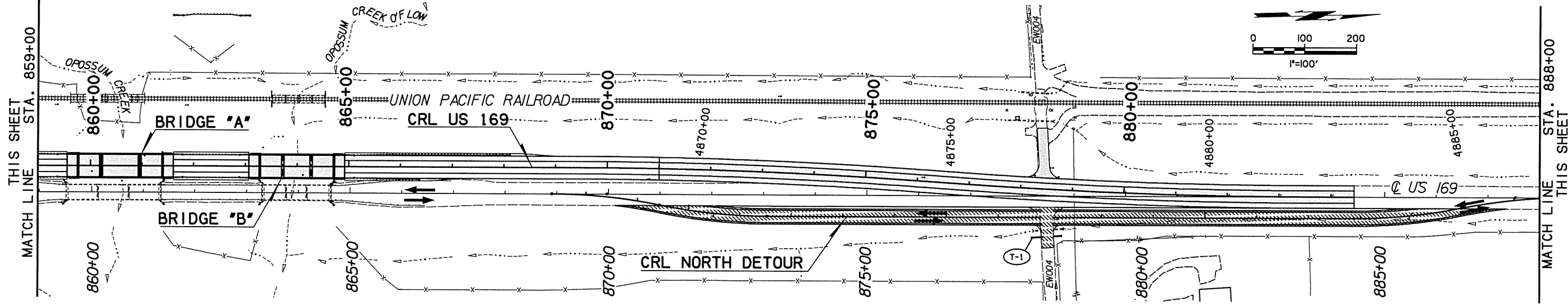
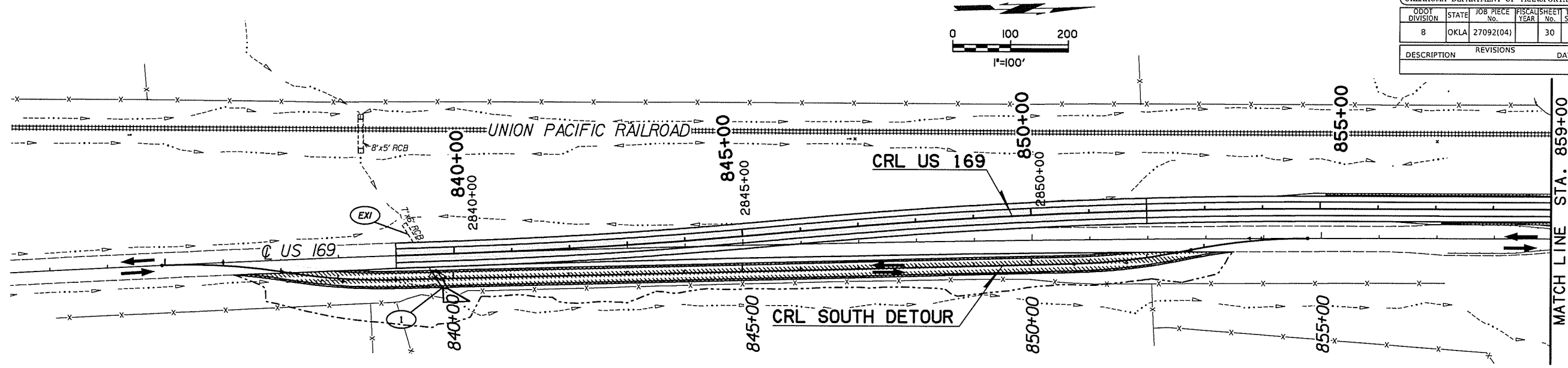


7/12/2016

7:47:14 AM

P:\NEC\1650-TUL\CV\255231000_000T_US169BR-dg\20_DESSN\40_CAD_Opossum\DCN\C\27092(04)_C_Plan_Const+Seq_02.dgn

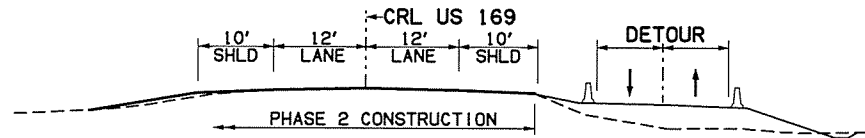
OKLAHOMA DEPARTMENT OF TRANSPORTATION					
DDOT DIVISION	STATE	JOB PIECE No.	FISCAL YEAR	SHEET No.	TOTAL SHEETS
8	OKLA	27092(04)		30	143
DESCRIPTION		REVISIONS	DATE		



PHASE 2		
ITEM	CONSTRUCTION	TRAFFIC
US 169	Sta. 838+99.66 to Sta. 852+00 except east foreslope / ditch Sta. 871+00 to Sta. 884+44.51 except east foreslope / ditch	On South Detour, Existing US 169, North Detour
South Detour	No construction	
North Detour	No construction	
Bridge A	Construct	
Bridge B	Construct	

LEGEND

	CONSTRUCTION
	TEMPORARY CONSTRUCTION
	COMPLETED CONSTRUCTION
	COMPLETED TEMPORARY CONSTRUCTION



PHASE 2 TYPICAL SECTION
 STA. 838+99.66 TO STA. 852+00.00
 STA. 871+00.00 TO STA. 884+44.51
 N.T.S.

Design		US 169 OVER OPOSSUM CREEK	NOWATA COUNTY
Drawn		SUGGESTED CONSTRUCTION SEQUENCE PHASE 2	
Checked			
Approved			
Squad			
		Job Piece No. 27092(04)	Sheet No. 30