

7/29/2016 12:08:52 PM N:\OKC_TRANSPORTATION\HIGHWAY\PRODUCTION\0001\10019.04 - WEATHERFORD - I-49_RAMP5_PHASE_2\PROJECT_DRAWINGS\TRAFFIC_CONTROL\10019.04 - PHASE_3_BASEMAP.DWG

LEGEND	
▲ CHANNELIZING CONE	☒ REMOVE THIS PHASE
● DRUMS	1 4" SOLID DOUBLE YELLOW (PAINT)
△△△ TYPE III BARRICADES	2 4" SOLID WHITE (PAINT)
⏏ PROPOSED TEMPORARY SIGN	3 FLEX TABS (YELLOW)
↩ FLOW OF TRAFFIC	4 FLEX TABS (WHITE)
▨ CONST. THIS PHASE	🚦 PORTABLE TRAFFIC SIGNAL SYSTEM
▨ PREV. CONST. PHASE	

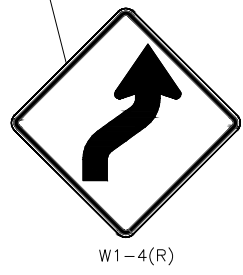
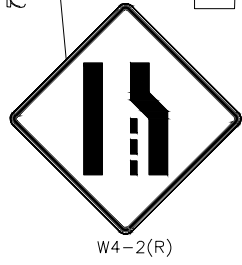
FOR ADVANCED WARNING SIGNS SECTION 2



END ROAD WORK

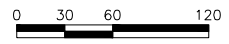


G20-2A
END ROAD WORK

FOR ADVANCED WARNING SIGNS SECTION 2



END ROAD WORK

FOR ADVANCED WARNING SIGNS SECTION 2



MAIN ST. CUSTER COUNTY
SEQUENCING & TRAFFIC CONTROL
PHASE 3 SHEET 1 OF 2
 JOB PIECE NO. 27911(06) SHEET NO. 66

