


7/29/2016 12:08:00 PM N:\OKC_TRANSPORTATION\HIGHWAY\PRODUCTION\0001\10019.04 - WEATHERFORD - I-40_RAMP_PHASE_2\PROJECT_DRAWINGS\TRAFFIC_CONTROL\10019.04 - PHASE_2A_BASEMAP.DWG

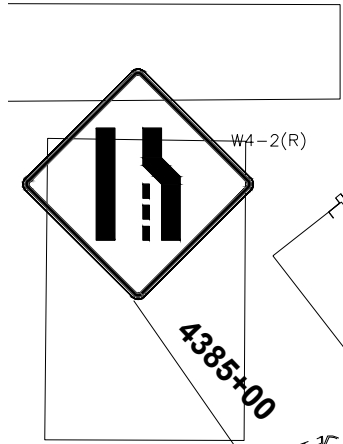
LEGEND	
▲ CHANNELIZING CONE	☒ REMOVE THIS PHASE
● DRUMS	① 4" SOLID DOUBLE YELLOW (PAINT)
△△△ TYPE III BARRICADES	② 4" SOLID WHITE (PAINT)
⤴ PROPOSED TEMPORARY SIGN	③ FLEX TABS (YELLOW)
➔ FLOW OF TRAFFIC	④ FLEX TABS (WHITE)
▨ CONST. THIS PHASE	⬇ PORTABLE TRAFFIC SIGNAL SYSTEM
▨ PREV. CONST. PHASE	



W4-2(L)

FOR ADVANCED WARNING SIGNS SECTION 2

FOR ADVANCED WARNING SIGNS SECTION 1



W4-2(R)

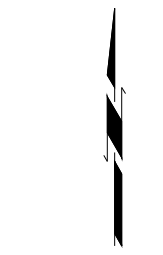
END ROAD WORK
G20-2A

EXIT CLOSED
E5-2A

END ROAD WORK
G20-2A



W1-6(L)



0 30 60 120

MAIN ST. CUSTER COUNTY
SEQUENCING & TRAFFIC CONTROL
PHASE 2A SHEET 2 OF 2
 JOB PIECE NO. 27911(06) SHEET NO. 63

