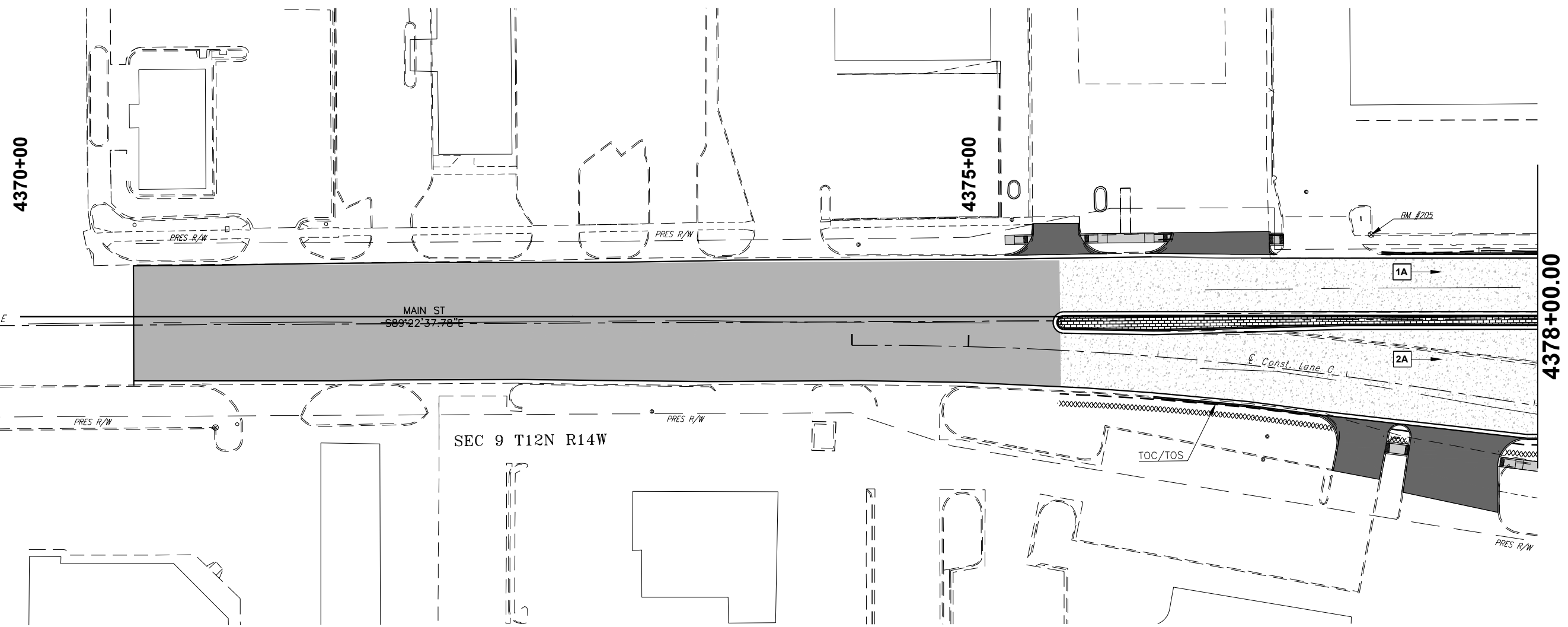



7/28/2016 11:35:36 AM N:\CIVIL\TRANSPORTATION\HIGHWAY\PRODUCTION\0001\1001.DWG - WEATHERFORD - I-40 RAMP - PHASE 2\PROJECT DRAWINGS\EROSION\MAIN ST EROSION CONTROL.DWG

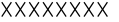


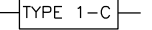
OUTFALL	LOCAL COLLECTION	D.A.	DISTURBED AREA
STR. 7	EXISTING INLET	1A	0.69 AC.
		1B	0.29 AC.
TOTAL			0.98 AC.


OUTFALL	LOCAL COLLECTION	D.A.	DISTURBED AREA
STR. 7	EXISTING INLET	2A	0.69 AC.
TOTAL			0.69 AC.


LEGEND

TEMPORARY SILT DIKE 

TEMPORARY SILT FENCE 

SEDIMENT FILTER 

RIP RAP 



MAIN ST. CUSTER COUNTY

TEMPORARY EROSION CONTROL
SHEET 1 OF 8

JOB PIECE NO. 27911(06) SHEET NO. 19