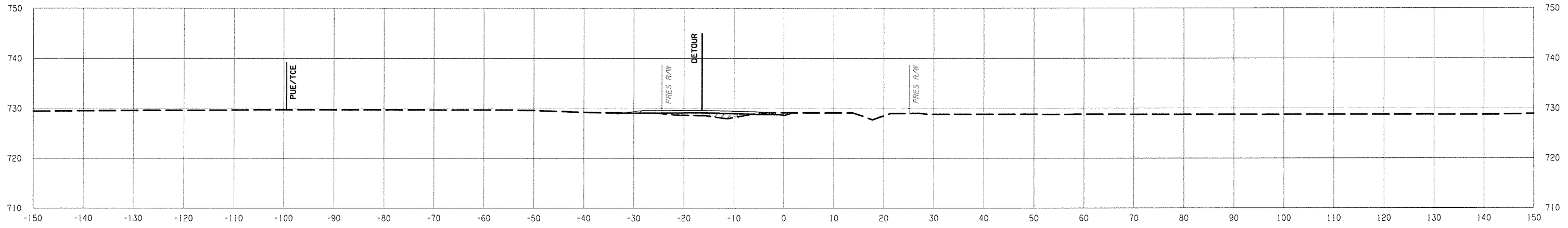


- CONSTRUCTION FOR DETOURS
- CONSTRUCTION PHASE 1
- CONSTRUCTION PHASE 2
- CONSTRUCTION PHASE 3
- $\bar{E}=123.45$ PERMANENT FLOWLINE
- $\bar{E}=123.45$ TEMPORARY FLOWLINE

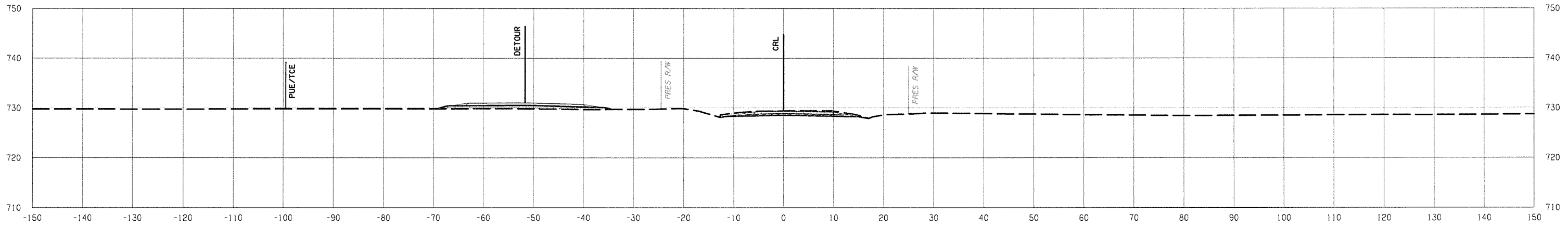
NOTE: EXISTING UTILITIES SHOWN AT AN ESTIMATED DEPTH OF 4.00' BELOW EXISTING GROUND AT THE SURVEYED HORIZONTAL LOCATION.



AREA	PHASE I	PHASE II	PHASE III
CUT	2.52 S.F.	0.00 S.F.	0.00 S.F.
FILL	10.16 S.F.	0.00 S.F.	0.00 S.F.

Detour FG= 729.64
 END DETOUR
 13 + 00.00

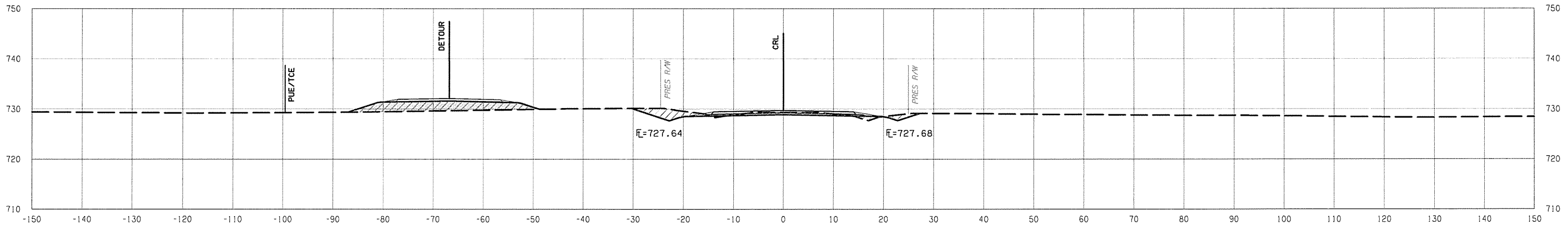
VOLUME	PHASE I	PHASE II	PHASE III
CUT	24.91 C.Y.	0.00 C.Y.	0.00 C.Y.
FILL	34.33 C.Y.	0.00 C.Y.	0.00 C.Y.



AREA	PHASE I	PHASE II	PHASE III
CUT	22.51 S.F.	0.00 S.F.	0.00 S.F.
FILL	19.83 S.F.	0.00 S.F.	0.00 S.F.

Detour FG= 731.03
 FG= 729.38
 END CONSTRUCTION ON 251st
 12 + 46.26

VOLUME	PHASE I	PHASE II	PHASE III
CUT	45.86 C.Y.	0.00 C.Y.	0.00 C.Y.
FILL	81.24 C.Y.	0.00 C.Y.	0.00 C.Y.



AREA	PHASE I	PHASE II	PHASE III
CUT	31.02 S.F.	0.00 S.F.	0.00 S.F.
FILL	62.64 S.F.	0.00 S.F.	0.00 S.F.

Detour FG= 732.10
 FG= 729.74
 12 + 00.00

VOLUME	PHASE I	PHASE II	PHASE III
CUT	132.86 C.Y.	0.00 C.Y.	0.00 C.Y.
FILL	746.84 C.Y.	0.00 C.Y.	0.00 C.Y.

6/6/2016 JP28858_04Xsec Final.dgn