



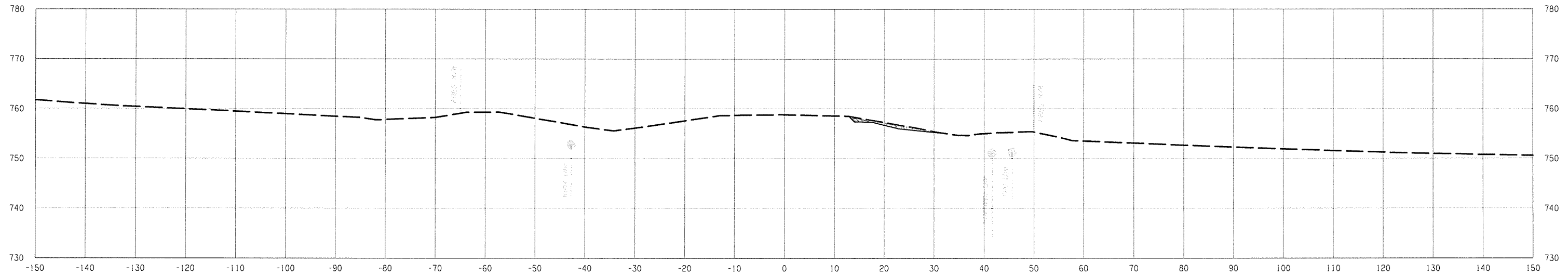


-  CONSTRUCTION FOR DETOURS
-  CONSTRUCTION PHASE 1
- $\bar{E}=123.45$ PERMANENT FLOWLINE
-  CONSTRUCTION PHASE 2
- $\bar{E}=123.45$ TEMPORARY FLOWLINE
-  CONSTRUCTION PHASE 3

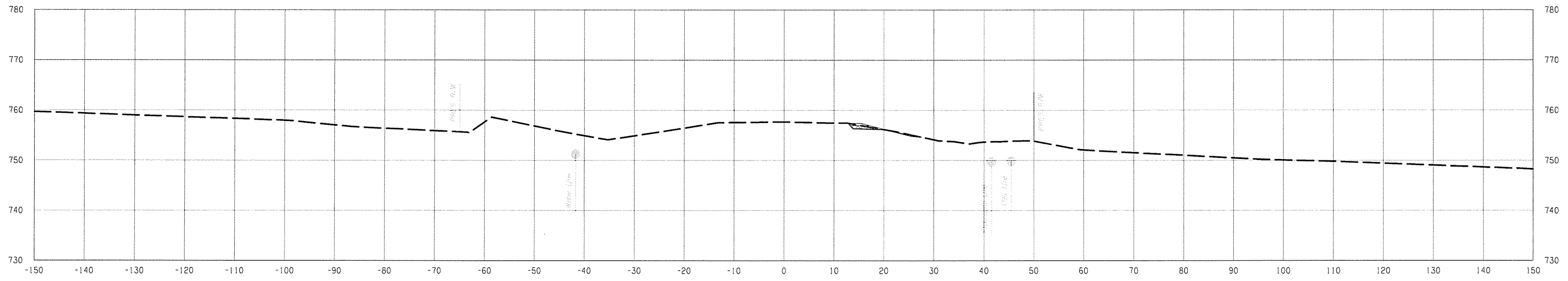
NOTE: EXISTING UTILITIES SHOWN AT AN ESTIMATED DEPTH OF 4.00' BELOW EXISTING GROUND AT THE SURVEYED HORIZONTAL LOCATION.



AREA	PHASE I	PHASE II	PHASE III
CUT	0.00 S.F.	9.29 S.F.	0.00 S.F.
FILL	0.00 S.F.	0.00 S.F.	9.29 S.F.

END TEMP WIDENING SECTION RT
153 + 52.33

VOLUME	PHASE I	PHASE II	PHASE III
CUT	0.00 C.Y.	12.10 C.Y.	0.72 C.Y.
FILL	0.00 C.Y.	0.00 C.Y.	13.92 C.Y.



AREA	PHASE I	PHASE II	PHASE III
CUT	0.00 S.F.	3.20 S.F.	0.74 S.F.
FILL	0.00 S.F.	0.00 S.F.	3.20 S.F.

153 + 00.00

VOLUME	PHASE I	PHASE II	PHASE III
CUT	0.00 C.Y.	10.23 C.Y.	21.59 C.Y.
FILL	0.00 C.Y.	23.25 C.Y.	11.76 C.Y.

6/6/2016 JP28858_04Xsec_Final.dgn