



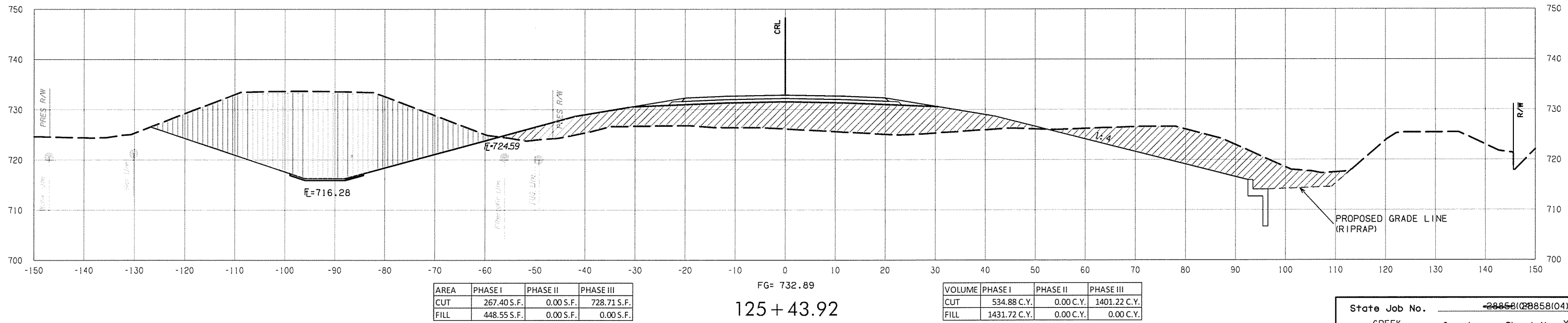
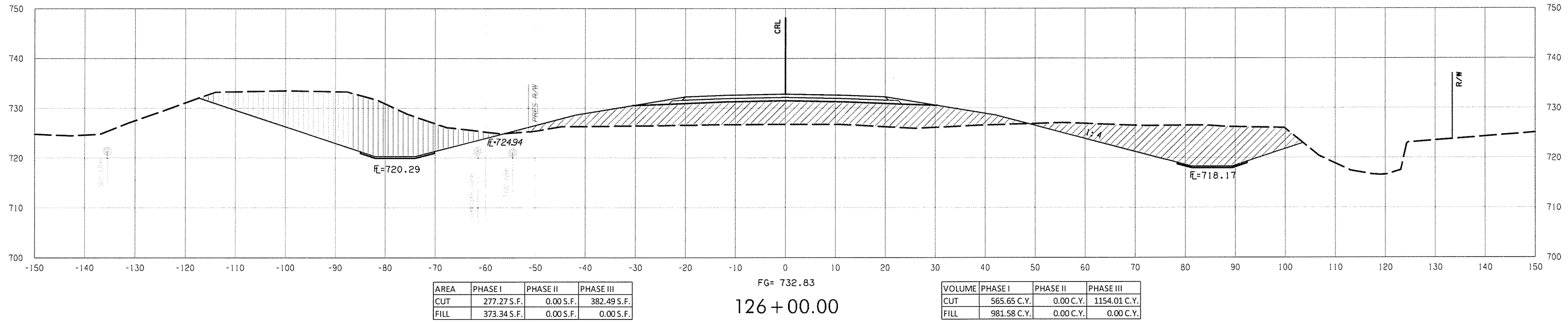


-  CONSTRUCTION FOR DETOURS
-  CONSTRUCTION PHASE 1
- $\bar{E}=123.45$  PERMANENT FLOWLINE
-  CONSTRUCTION PHASE 2
- $\bar{E}=123.45$  TEMPORARY FLOWLINE
-  CONSTRUCTION PHASE 3

NOTE: EXISTING UTILITIES SHOWN AT AN ESTIMATED DEPTH OF 4.00' BELOW EXISTING GROUND AT THE SURVEYED HORIZONTAL LOCATION.



6/6/2016 JP28858\_041sec Find.dgn