






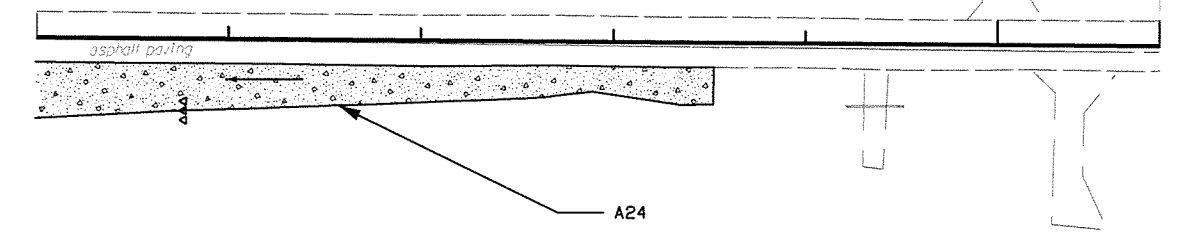


LEGEND	
	UNDER CONSTRUCTION
	COMPLETED CONSTRUCTION
	PAVEMENT REMOVAL
	DISTURBED AREA
	SILT DIKE
	SILT FENCE
	OUTFALL LOCATION



DISTURBED AREAS		
DISTURBED AREA ID	AREA (ACRES)	OUTFALL
A24	1.73	5

DISTURBED AREA OUTFALL TOTALS	
OUTFALL ID	AREA (ACRES)
1	1.34
2	0.88
3	0.65
5	1.73

6/6/2016 JP28858_04_Erosion_Control06.dgn

PHASE 2

DESIGN	RBH	1-16	S.H.-16 OVER CHICKEN CREEK
DRAWN	RBH	4-16	
CHECKED	TAC	5-16	
APPROVED			
SQUAD	SCHEMMER		

EROSION CONTROL PLAN
(SHEET 6 OF 9)

STATE JOB NO. 28858(04) SHEET NO. 29
CREEK COUNTY SH-16