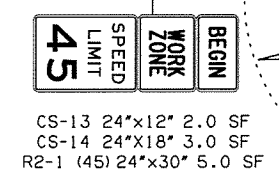

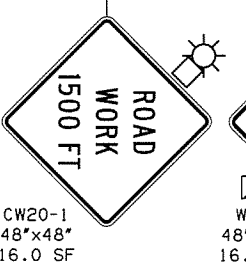
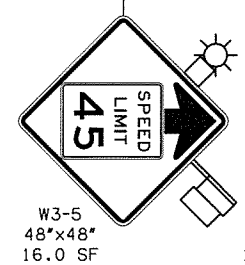
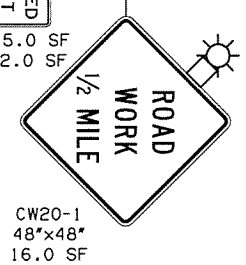
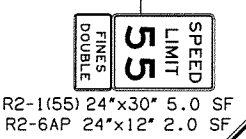
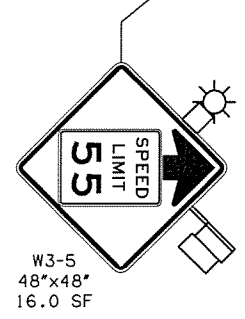
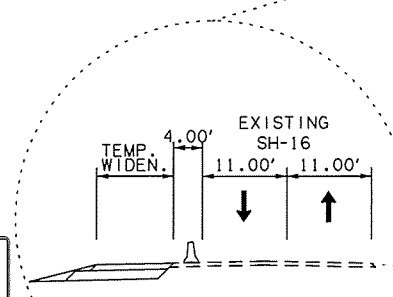
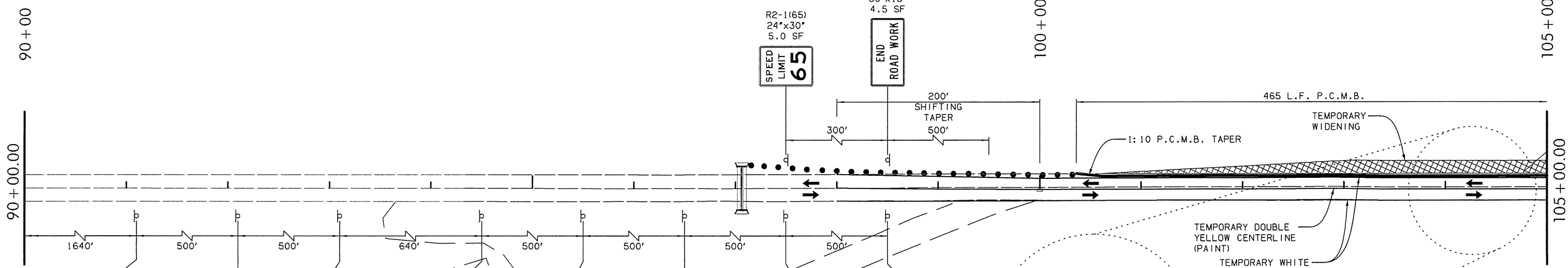
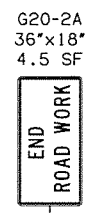
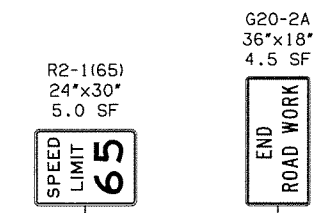
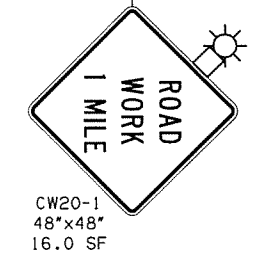

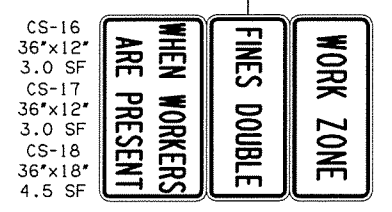


NOTE: FOR SHORT DURATIONS WHEN CONSTRUCTION ACTIVITIES WARRANT, A W20-7 SIGN CAN BE SUBSTITUTED. PLACEMENT AND SPACING OF SIGNS TO MEET 2009 MUTCD STANDARDS. W20-7 SIGN ONLY TO BE VISIBLE WHEN FLAGGING OPERATIONS ARE OCCURRING.

LEGEND	
	UNDER CONSTRUCTION
	COMPLETED CONSTRUCTION
	TEMPORARY DRIVEWAY
	DRUMS
	TYPE III BARRICADE
	CONSTRUCTION ZONE IMPACT ATTENUATOR
	TRAFFIC DIRECTION



BORDER
R=1.5"
TH=0.75"
IN=0.75"
20.0 SF



DESIGN	KMW	1-16
DRAWN	KMW	4-16
CHECKED	TAC	5-16
APPROVED		
SQUAD	SCHEMMER	

PHASE 1
S.H.-16 OVER CHICKEN CREEK
SUGGESTED CONSTRUCTION SEQUENCE AND TRAFFIC CONTROL (SHEET 1 OF 9)
STATE JOB NO. 28858(04) SHEET NO. 14
CREEK COUNTY SH-16

6/16/2016 JP28858_04 Traffic Control01.dgn