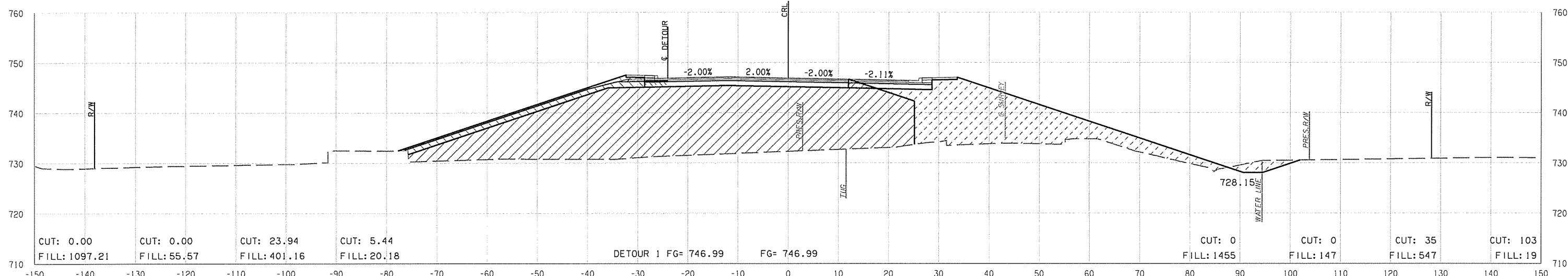


END AREAS (SF)

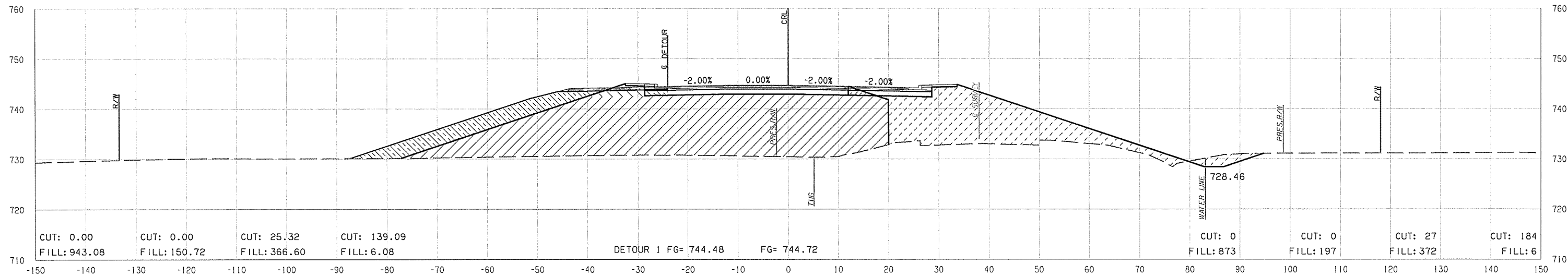
PHASE 1 PHASE 2 PHASE 3 PHASE 4

VOLUMES (CY)

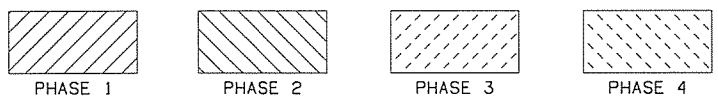
PHASE 1 PHASE 2 PHASE 3 PHASE 4



REVERSE CROSS SLOPE STATION
109+71.47



BEGIN SUPERELEVATION RUNOFF STATION
109+32.97



Y:\Division 8\JP27075 (04) Creek\IGNIPROJECT DGN's\27075 (04) Xsecs.dgn