

NOTES:

STREET NAME, DIRECTION AND BLOCK NUMBER SHOWN ARE FOR ILLUSTRATION PURPOSES ONLY. FOR INDIVIDUAL STREET NAMES AND NUMBER SEE "SUMMARY OF ONE LINE STREET NAME SIGNS" AND "SUMMARY OF TWO LINE STREET NAME SIGNS" TABLES THIS SHEET. CONTRACTOR SHALL VERIFY "MESSAGE" INFORMATION WITH THE CITY OF NORMAN PRIOR TO CONSTRUCTION OF THE SIGNS.

REFLECTORIZED GREEN—BACKGROUND

REFLECTORIZED WHITE—MESSAGE AND BORDER


MAST-ARM MOUNTED STREET NAME SIGNS ARE TO BE 3M'S DIAMOND GRADE 3(CUBED), 4090, RETRO-REFLECTIVE SHEETING, OR EQUIVALENT.

SUMMARY OF ONE LINE STREET NAME SIGNS								
MESSAGE 1	MESSAGE 2	MESSAGE 3	POLE LOCATION	A (IN.)	HEIGHT (IN.)	B1 (IN.)	B2 (IN.)	TOTAL (S.F.)
BOYD ST	WEST	300	C	84	24	47.67	8.2	14.00
BOYD ST	WEST	400	E	84	24	47.67	8.2	14.00
TOTAL								28.00


SUMMARY OF TWO LINE STREET NAME SIGNS									
MESSAGE 1 TOP/BOTTOM	MESSAGE 2 TOP/BOTTOM	MESSAGE 3 TOP/BOTTOM	POLE LOCATION	A (IN.)	HEIGHT (IN.)	B1 (IN.) TOP/BOTTOM	B2 (IN.) TOP/BOTTOM	SIGN AREA (S.F.)	TOTAL (S.F.)
PARRINGTON OVAL/UNIVERSITY BLVD	-/SOUTH	-/500	B	114	32	53.86/54.69	-/9.83	25.50	25.50
UNIVERSITY BLVD/PARRINGTON OVAL	SOUTH/-	500/-	D	114	32	54.69/53.86	9.83/-	25.50	25.50
TOTAL								51.00	

SUMMARY OF STANDARD SIGNS					
SIGN DESIGNATION	POLE LOCATION	A (IN.)	HEIGHT (IN.)	SIGN AREA (S.F.)	TOTAL (S.F.)
R10-11a	C & E	24	30	5.00	10.00
R10-11a	B & D	36	48	12.00	24.00
R10-3e	B, C, E, F, G, H, I & J	9	15	1.00	8.00
R10-12	D	30	36	7.50	7.50
TOTAL					49.50


■ INCLUDED IN PAY ITEM 830 8000.




ADA PUSH BUTTON STATION ASSEMBLY (ALL BLACK)



36"x48"
MUTCD R10-11a



24"x30"
MUTCD R10-11a



30"x36"
MUTCD R10-12



800-84
COUNTDOWN SIGN
OPTION T
9"x15"
Right/Left Arrow
MUTCD R10-3e

STANDARD SIGNS

DESIGN	CEM	02/16	SIGN DETAILS
DRAWN	CEM	02/16	
CHECKED	NDT	02/16	
APPROVED			
SQUAD	GARVER		

BOYD ST. AND UNIVERSITY BLVD.
STATE JOB NO. 24285(04) SHEET NO. 15
2/23/2016 CLEVELAND COUNTY BOYD ST.