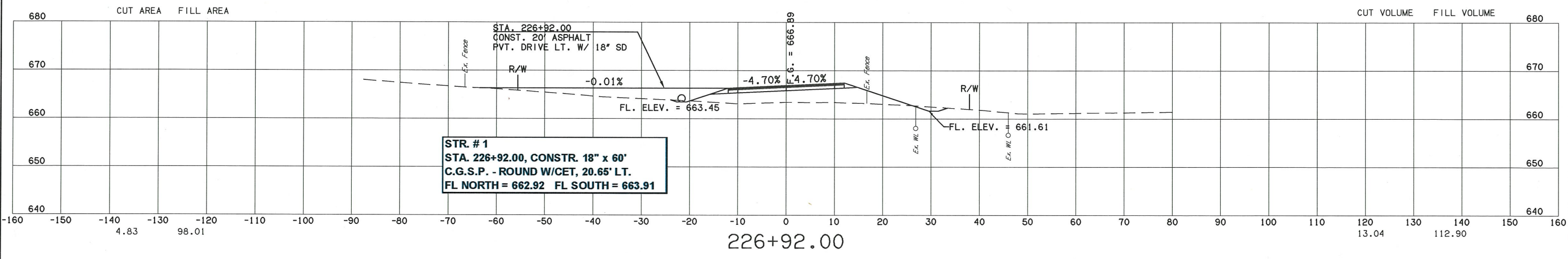
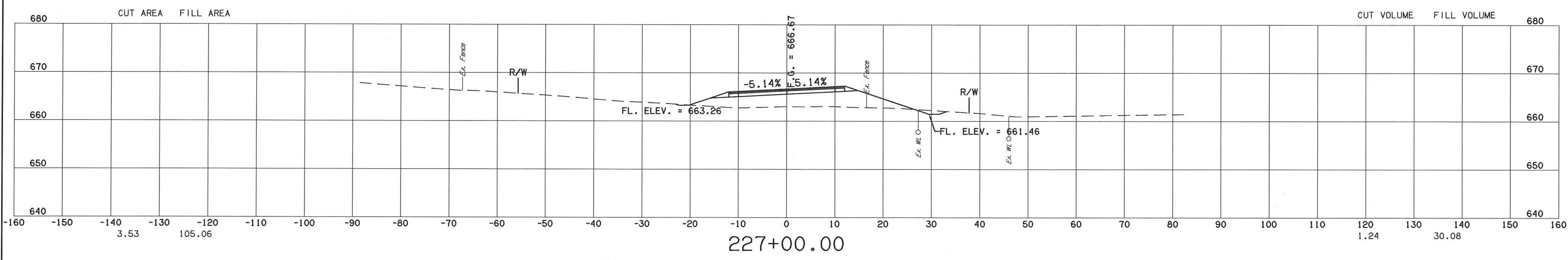
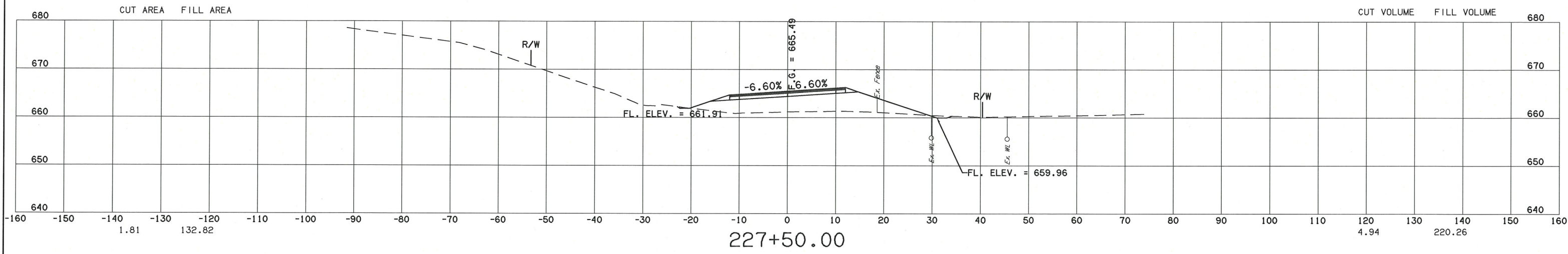


DESCRIPTION	REVISIONS	DATE



STR. #1
STA. 226+92.00, CONSTR. 18" x 60'
C.G.S.P. - ROUND W/CET, 20.65' LT.
FL NORTH = 662.92 FL SOUTH = 663.91

Wednesday, December 02, 2015 2:41:56 PM
 V:\13-828E Barrington Hollow Br 22 & LWC-Cherokee 2-CED2\13\3\DEPLANS\B28-SECTIONS.dwg