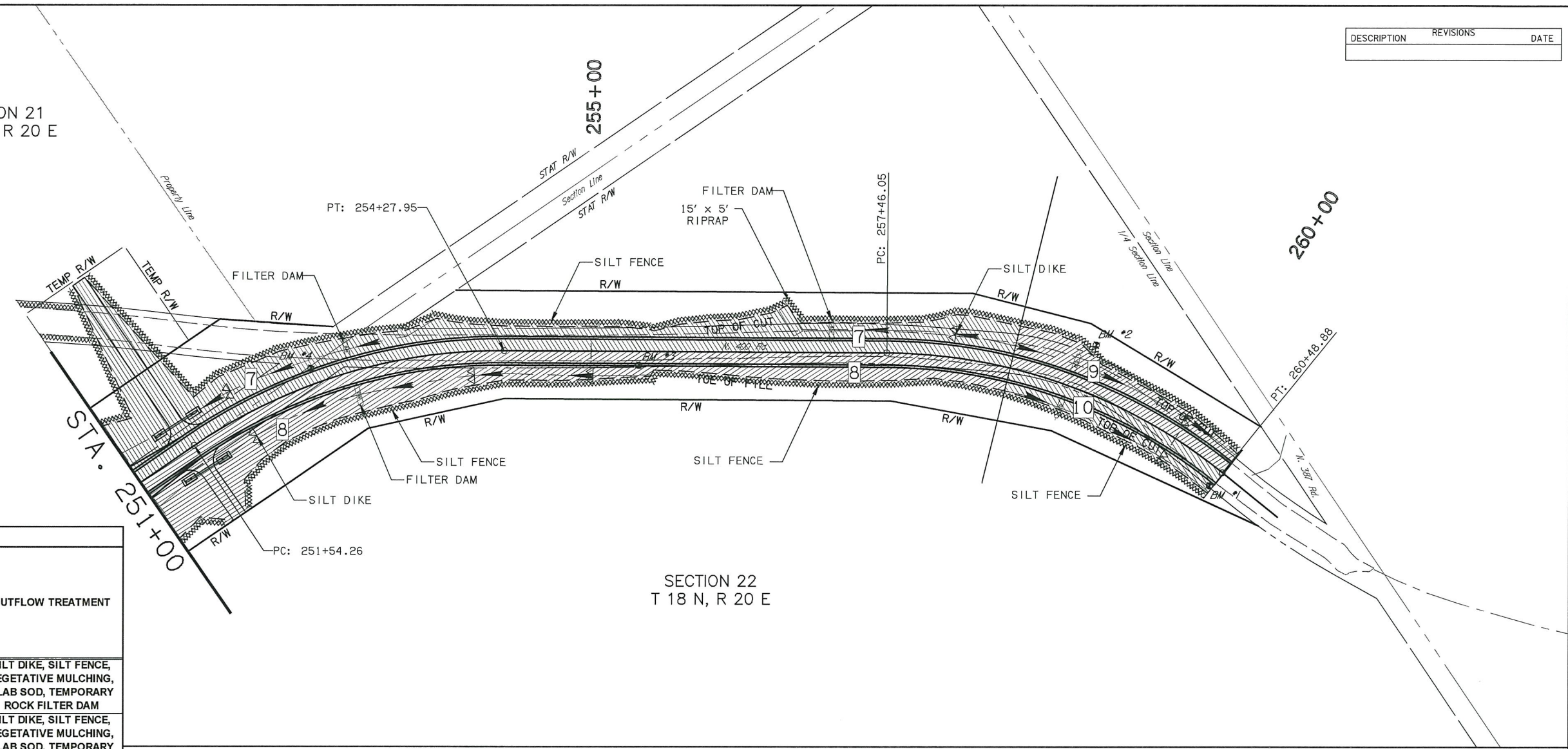


| DESCRIPTION | REVISIONS | DATE |
|-------------|-----------|------|
| | | |







SECTION 21
T 18 N, R 20 E



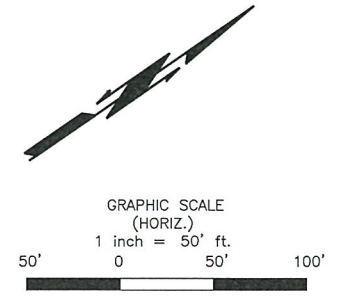
SUMMARY OF DISTURBED AREA

| DRAINAGE AREA NUMBER | DRAINAGE AREA LOCATION | | | AREA AC | OUTFLOW STATION | OUTFLOW TREATMENT |
|----------------------|------------------------|-----------|-----|---------|-----------------|---|
| | FROM | TO | | | | |
| 1 | 225+80.00 | 233+22.59 | LT. | 0.84 | 233+22.59 | SILT DIKE, SILT FENCE, VEGETATIVE MULCHING, SLAB SOD, TEMPORARY ROCK FILTER DAM |
| 2 | 225+80.00 | 233+22.59 | RT. | 0.65 | 233+22.59 | SILT DIKE, SILT FENCE, VEGETATIVE MULCHING, SLAB SOD, TEMPORARY ROCK FILTER DAM |
| 3 | 234+09.06 | 239+87.71 | LT. | 0.56 | 234+09.06 | SILT DIKE, SILT FENCE, VEGETATIVE MULCHING, SLAB SOD, TEMPORARY ROCK FILTER DAM |
| 4 | 234+09.06 | 239+52.03 | RT. | 0.54 | 234+09.06 | SILT DIKE, SILT FENCE, VEGETATIVE MULCHING, SLAB SOD, TEMPORARY ROCK FILTER DAM |
| 5 | 239+87.71 | 245+66.44 | LT. | 0.67 | 245+66.44 | SILT DIKE, SILT FENCE, VEGETATIVE MULCHING, SLAB SOD, TEMPORARY ROCK FILTER DAM |
| 6 | 239+52.03 | 245+66.44 | RT. | 0.68 | 245+66.44 | SILT DIKE, SILT FENCE, VEGETATIVE MULCHING, SLAB SOD, TEMPORARY ROCK FILTER DAM |
| 7 | 249+13.61 | 258+50.00 | LT. | 1.00 | 249+13.61 | SILT DIKE, SILT FENCE, VEGETATIVE MULCHING, SLAB SOD, TEMPORARY ROCK FILTER DAM |
| 8 | 249+13.61 | 258+50.00 | RT. | 0.84 | 249+13.61 | SILT DIKE, SILT FENCE, VEGETATIVE MULCHING, SLAB SOD, TEMPORARY ROCK FILTER DAM |
| 9 | 258+50.00 | 260+50.00 | LT. | 0.16 | 260+50.00 | SILT DIKE, SILT FENCE, VEGETATIVE MULCHING, SLAB SOD, TEMPORARY ROCK FILTER DAM |
| 10 | 258+50.00 | 260+50.00 | RT. | 0.12 | 260+50.00 | SILT DIKE, SILT FENCE, VEGETATIVE MULCHING, SLAB SOD, TEMPORARY ROCK FILTER DAM |
| TOTALS = | | | | 6.06 | | |

LEGEND

-  TEMPORARY SILT DIKE/FIBER LOG INSTALLATION
-  TEMPORARY SILT FENCE INSTALLATION
-  TEMPORARY ROCK FILTER DAM
-  BENCH MARK W/LABEL
-  RIPRAP
-  INDICATES DRAINAGE AREA

SECTION 22
T 18 N, R 20 E



| | | | |
|----------|-----|-------|--|
| DESIGN | RAA | 12/15 | OKLAHOMA DEPARTMENT OF TRANSPORTATION GUY ENGINEERING SERVICES, INC. EROSION CONTROL (2) STATE JOB NO. 29394(04) SHEET NO. II CHEROKEE COUNTY BARRINGTON HOLLOW BR 22 & LWC |
| DRAWN | ALM | 12/15 | |
| CHECKED | RAP | 12/15 | |
| APPROVED | RAA | 12/15 | |
| SQUAD | | | |

Wednesday, June 08, 2016 4:16:23 PM
 V:\13-828E Barrington Hollow Br 22 & LWC-Cherokee 2-CED2\CIV3D\PLANS\828-EROSION CONTROL.dwg