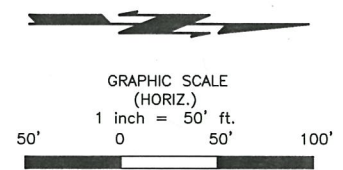
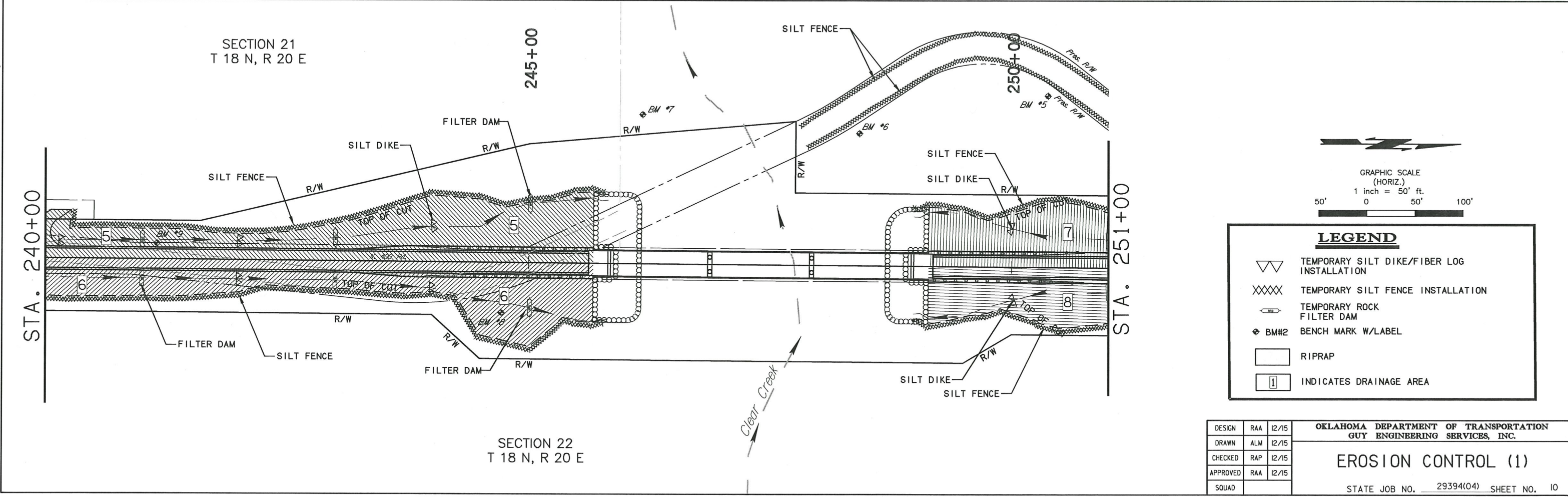
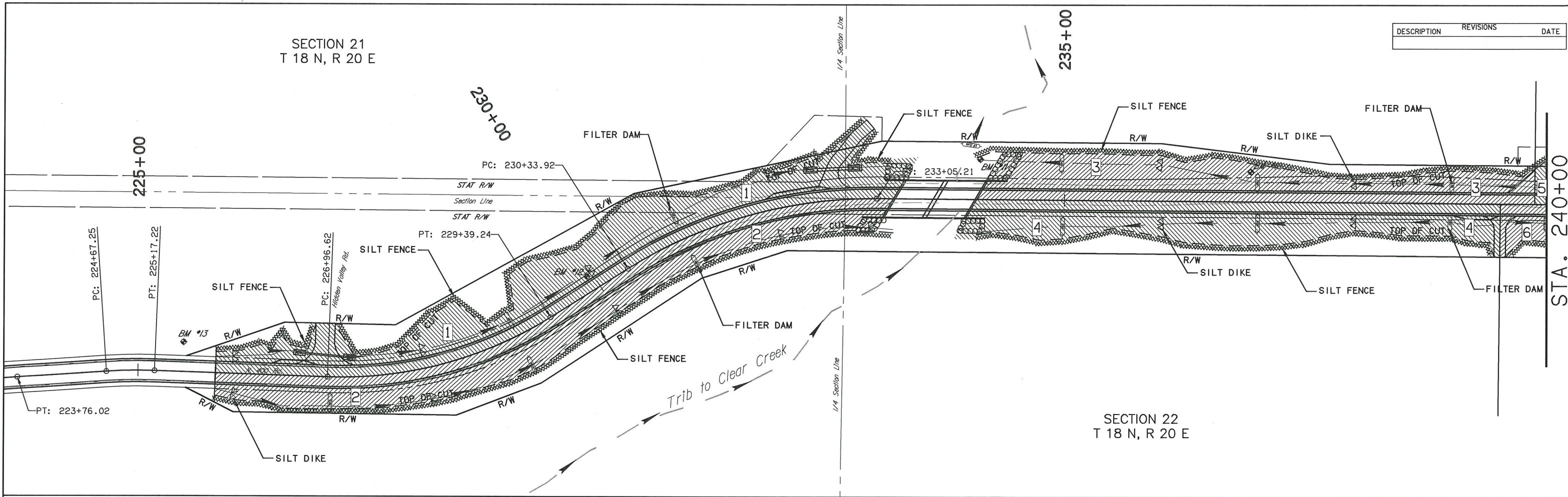


Tuesday, December 15, 2015 4:51:01 PM
 V:\13-828E Berrington Hollow Br 22 & LWC-Cherokee 2-CED2\CIV3D\PLANS\828-EROSION CONTROL.dwg

DESCRIPTION	REVISIONS	DATE



LEGEND	
	TEMPORARY SILT DIKE/FIBER LOG INSTALLATION
	TEMPORARY SILT FENCE INSTALLATION
	TEMPORARY ROCK FILTER DAM
	BM#2 BENCH MARK W/LABEL
	RIPRAP
	INDICATES DRAINAGE AREA

DESIGN	RAA	12/15	OKLAHOMA DEPARTMENT OF TRANSPORTATION GUY ENGINEERING SERVICES, INC. EROSION CONTROL (1) STATE JOB NO. 29394(04) SHEET NO. 10 CHEROKEE COUNTY BARRINGTON HOLLOW BR 22 & LWC
DRAWN	ALM	12/15	
CHECKED	RAP	12/15	
APPROVED	RAA	12/15	
SQUAD			