

# OKLAHOMA DEPARTMENT OF TRANSPORTATION CONTROL SECTION MAPS FOR THE STATE HIGHWAY INVENTORY DATA 2012 - 2013

40-55-69

40-55-69

## PLANNING & RESEARCH DIVISION

FOR PDF FORMAT, GO TO [WWW.OKLADOT.STATE.OK.US / MAPS / CONTROL - SECTION / INDEX.HTM](http://WWW.OKLADOT.STATE.OK.US/MAPS/CONTROL-SECTION/INDEX.HTM)





# INTRODUCTION

Effective Jan 1, 2012, this Control Section Map Book shall supersede all previous printings. The maps contained herein have been changed to conform to the Oklahoma Highway Data File. All lengths are recorded to the: nearest 0.01 hundredth mile / kilometer. If beginning or ending point locations are in doubt, refer to the Control Section Log. Any errors found in this report should be brought to the attention of the Planning and Research Division, G.I.S. Management Branch. The suffix P on a control section number denotes Projected Highway. Normally, the route number on Projected Highways will be P & S. Henceforth, control section numbers and lengths will be revised only when construction changes require it or when, due to route number changes, there is no longer a continuous route number that can be assigned to the entire section.

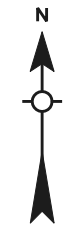
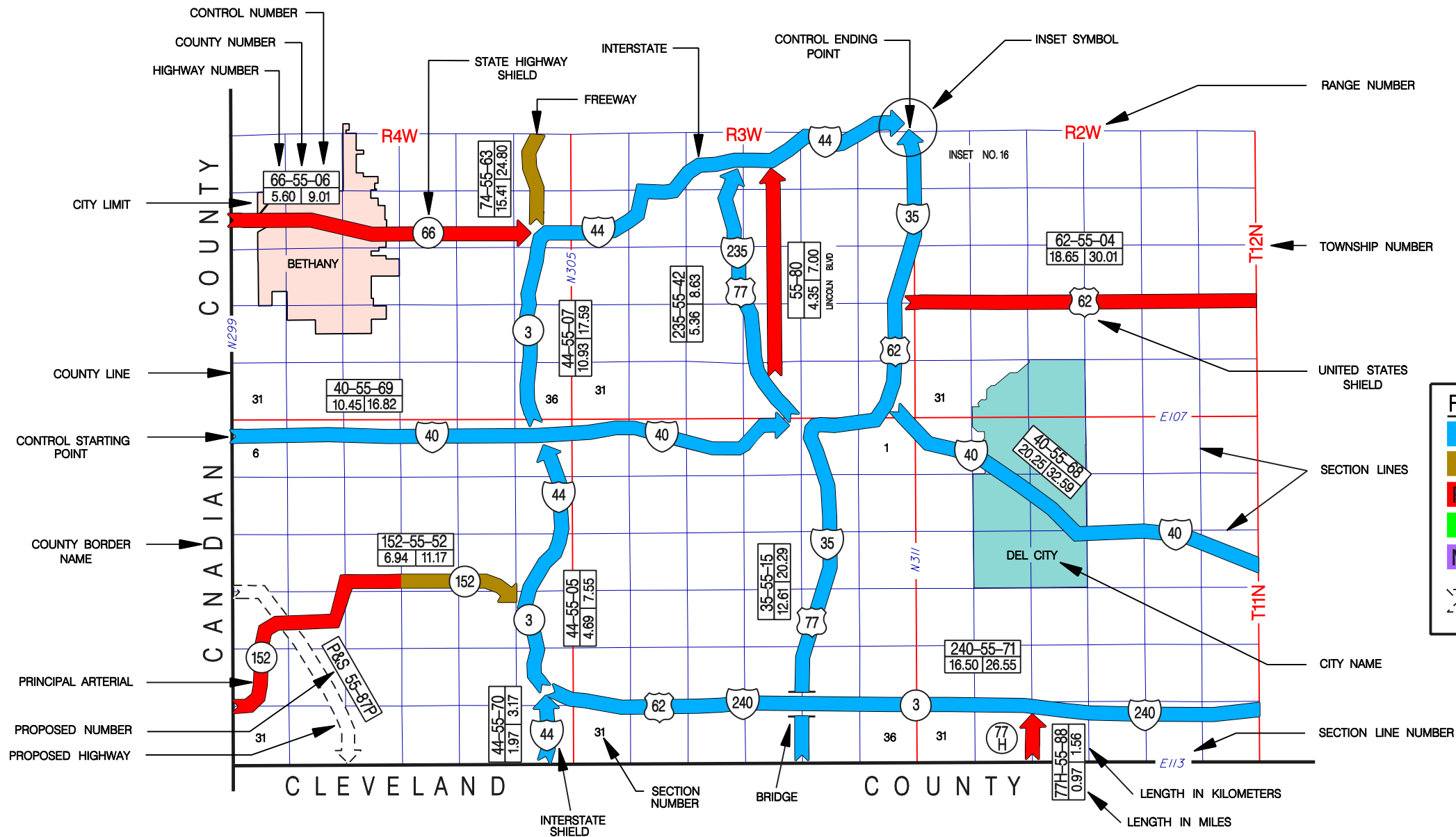
The Planning and Research Division, G.I.S. Management Branch, is responsible for assignment and revision of control section numbers and lengths. Contact them for control section information not contained in this publication at (405) 521-2727 or 521-2728.

Control section numbers must contain the county number. For location identification purposes, they normally assigned a continuous route number. In this report, they are shown with the numerical portion of the route first, the county code second, and the control number last.

Hard Copies of the Control Section Map Book, at a cost, are available upon written request from the Printing Services Branch. Free copies, in PDF format, can be downloaded at [www.okladot.state.ok.us/maps/control-section/index.htm](http://www.okladot.state.ok.us/maps/control-section/index.htm).







**FUNCTIONAL CLASS**

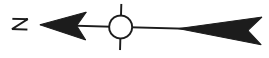
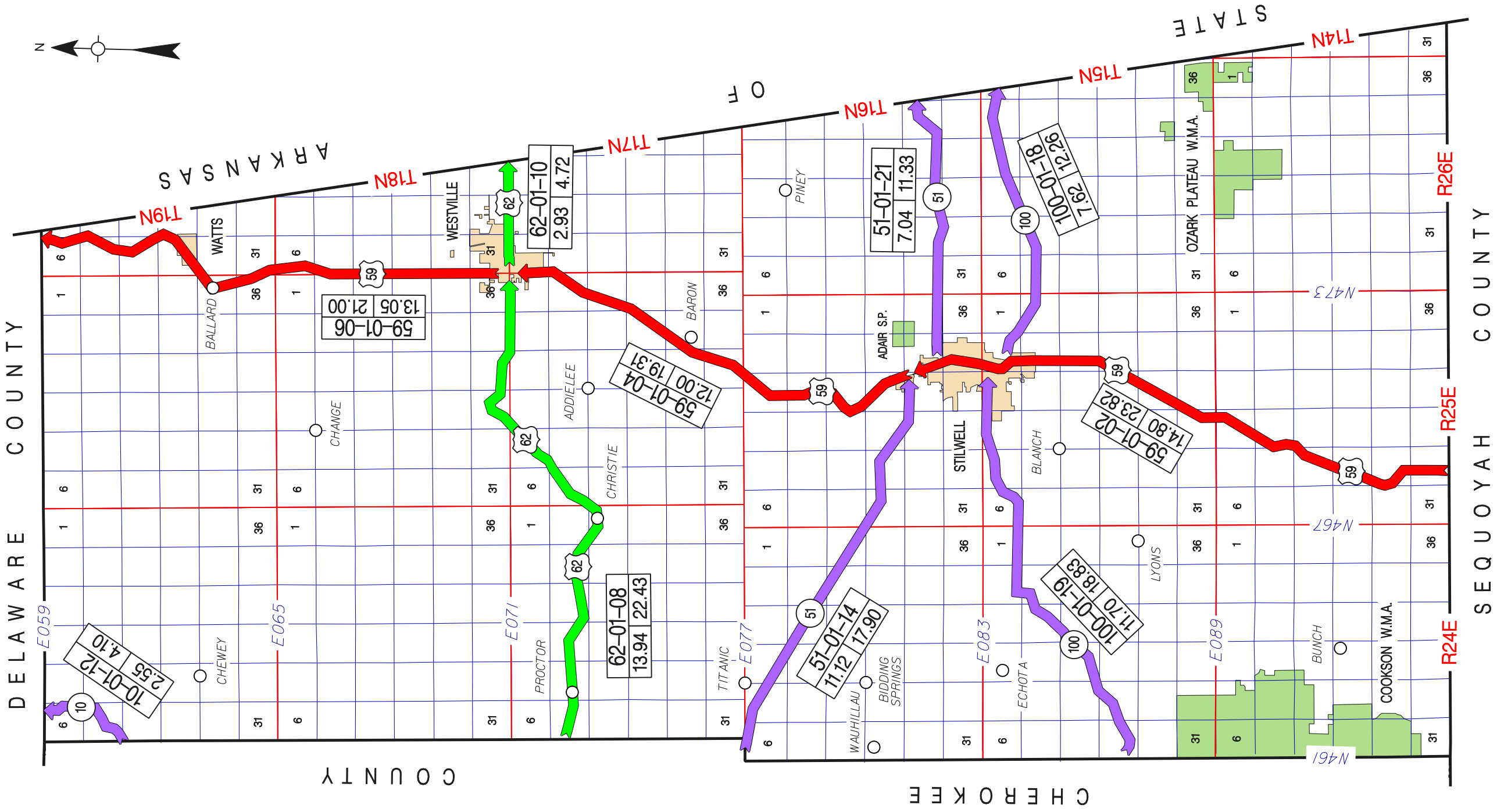
- INTERSTATE
- FREEWAY
- PRINCIPAL ARTERIAL
- MINOR ARTERIAL
- MAJOR COLLECTOR
- PROPOSED HIGHWAY

COUNTY NAME ##

**OKLAHOMA DEPARTMENT OF TRANSPORTATION — CONTROL SECTION LOG ---- ADAIR COUNTY**

<b>CONTROL</b>	<b>ROUTE</b>	<b>LENGTH</b>	<b>STARTING DESRIPTION</b>	<b>DIRECTION</b>	<b>ENDING DESCRIPTION</b>	<b>NOTES</b>
0102	US 59	14.80	SEQUOYAH COUNTY LINE	NORTHERLY	JCT. SH 51 W., N. OF STILWELL	
0104	US 59	12.00	JCT. SH 51 W., N. OF STILWELL	NORTHERLY	JCT. US 62,W. OF WESTVILLE	
0106	US 59	13.05	JCT. US 62,W. OF WESTVILLE	NORTHERLY	DELAWARE COUNTY LINE	
0108	US 62	13.94	CHEROKEE COUNTY LINE	EASTERLY	JCT. US 59 W. OF WESTVILLE	OFFSET ALIGNMENT 2002
0110	US 62	2.93	JCT. US 59 W. OF WESTVILLE	EASTERLY	ARKANSAS STATE LINE	
0112	SH 10	2.55	CHEROKEE COUNTY LINE	NORTHERLY	DELAWARE COUNTY LINE	
0114	SH 51	11.12	CHEROKEE COUNTY LINE	EASTERLY	JCT. US 59 N. OF STILWELL	
0118	SH 100	7.62	JCT. US 59 S. OF STILWELL	EASTERLY	ARKANSAS STATE LINE(ARK. SH 156)	
0119	SH 100	11.70	CHEROKEE COUNTY LINE	EASTERLY	JCT. US 59(FRONT ST & LOCUST ST)IN STILWELL	
0121	SH 51	7.04	JCT. US 59 N. OF STILWELL	EASTERLY	ARKANSAS STATE LINE(ARK. SH 244)	

**96.75 TOTAL COUNTY MILEAGE**

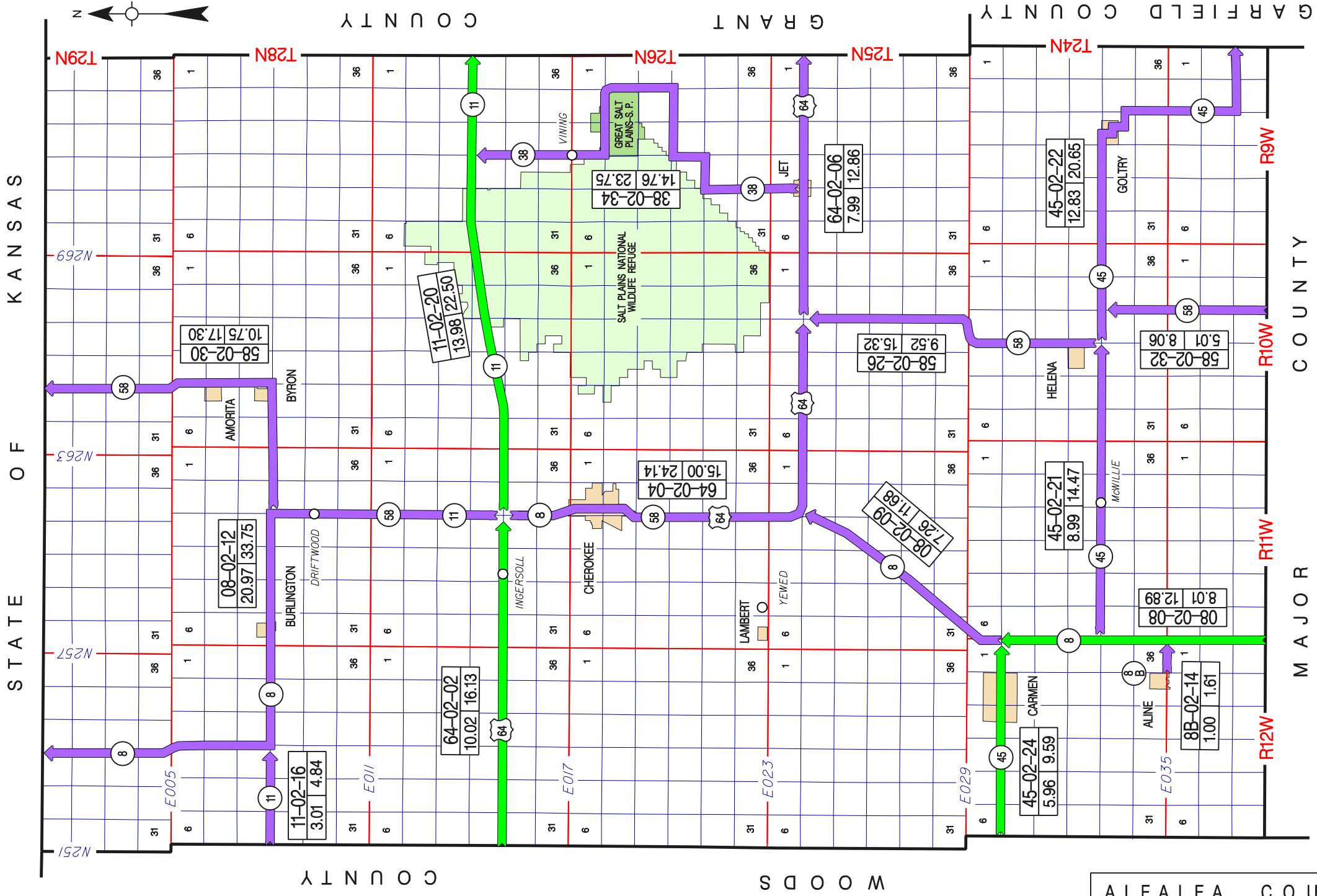


**OKLAHOMA DEPARTMENT OF TRANSPORTATION — CONTROL SECTION LOG ---- ALFALFA COUNTY**

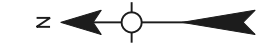
CONTROL	ROUTE	LENGTH	STARTING DESCRIPTION	DIRECTION	ENDING DESCRIPTION	NOTES
0202	US 64	10.02	WOODS COUNTY LINE	EASTERLY	JCT. SH 11 & SH 8 E. OF INGERSOLL	
0204	US 64	15.00	JCT. SH 11 & SH 8 E. OF INGERSOLL	SOUTH AND EASTERLY	JCT. SH 58 W. OF JET	AGENDA ITEM (15.11 MILES BEFORE)
0206	US 64	7.99	JCT. SH 58 W. OF JET	EASTERLY	GRANT COUNTY LINE	
0208	SH 8	8.01	MAJOR COUNTY LINE S. OF ALINE	NORTHERLY	JCT. SH 45 E. OF CARMEN	
0209	SH 8	7.26	JCT. SH 45 E. OF CARMEN	NORTHEASTERLY	JCT. US 64 S. OF CHEROKEE	
0212	SH 8	20.97	JCT. US 64 N. OF CHEROKEE	NORTHWESTERLY	KANSAS STATE LINE	
0214	SH 8B	1.00	E. EDGE OF ALINE	EASTERLY	JCT. SH 8 E. OF ALINE	
0216	SH 11	3.01	WOODS COUNTY LINE	EASTERLY	JCT. SH 8 N., W. OF BURLINGTON	
0220	SH 11	13.98	JCT. US 64 N. OF CHEROKEE	EASTERLY	GRANT COUNTY LINE	OFFSET ALIGNMENT 2006
0221	SH 45	8.99	JCT. SH 8 N.E. OF ALINE	EASTERLY	JCT. SH 58 S. OF HELENA	
0222	SH 45	12.83	JCT. SH 58 S. OF HELENA	EAST AND SOUTHERLY	GARFIELD COUNTY LINE	
0224	SH 45	5.96	WOODS COUNTY LINE	EASTERLY	JCT. SH 8 E. OF CARMEN	
0226	SH 58	9.52	JCT. SH 45 S. OF HELENA	NORTHERLY	JCT. US 64 W. OF JET	
0230	SH 58	10.75	JCT. SH 8 W. OF BYRON	EAST AND NORTHERLY	KANSAS STATE LINE	
0232	SH 58	5.01	MAJOR COUNTY LINE	NORTHERLY	JCT. SH 45 S.E. OF HELENA	
0234	SH 38	14.76	JCT. US 64(MAIN ST. & FIFTH ST.) IN JET	NORTHERLY	JCT. SH 11	

**155.06 TOTAL COUNTY MILEAGE**





STATE OF KANSAS



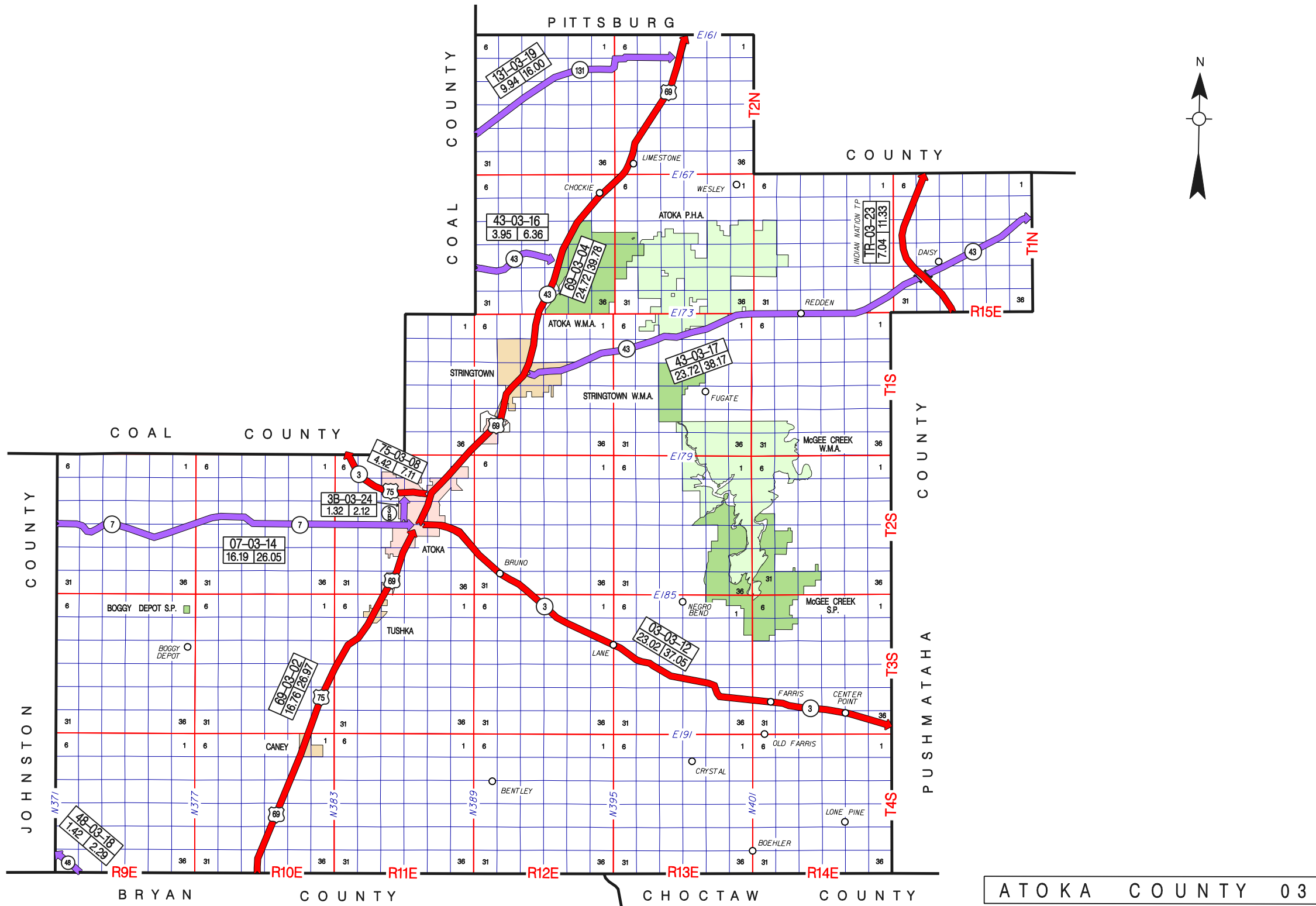
WOODS COUNTY GRANT GARFIELD COUNTY

T29N T28N T26N T25N T24N  
 N251 N257 N263 N269  
 E005 E011 E017 E023 E029  
 R12W R11W R10W R9W  
 AMORITA BYRON BURLINGTON DRIFTWOOD INGERSOLL LAMBERT YEMED  
 CHEROKEE HELENA McWILLIE GOLTZY  
 GREAT SALT PLAINS-S.P.  
 SALT PLAINS NATIONAL WILDLIFE REFUGE  
 11-02-16 3.01 4.84  
 08-02-12 20.97 33.75  
 58-02-30 10.75 17.30  
 11-02-20 13.98 22.50  
 64-02-02 10.02 16.13  
 64-02-04 15.00 24.14  
 38-02-34 14.76 23.75  
 64-02-06 7.99 12.86  
 58-02-26 9.52 15.32  
 08-02-09 7.26 11.68  
 45-02-21 8.99 14.47  
 45-02-22 12.83 20.65  
 58-02-32 5.01 8.06  
 08-02-08 8.01 12.89  
 45-02-24 5.96 9.59  
 8B-02-14 1.00 1.61

**OKLAHOMA DEPARTMENT OF TRANSPORTATION — CONTROL SECTION LOG ---- ATOKA COUNTY**

<b>CONTROL</b>	<b>ROUTE</b>	<b>LENGTH</b>	<b>STARTING DESRIPTION</b>	<b>DIRECTION</b>	<b>ENDING DESCRIPTION</b>	<b>NOTES</b>
0302	US 69	16.76	BRYAN COUNTY LINE	NORTHEASTERLY	JCT. SH 7 W., S. EDGE OF ATOKA	
0304	US 69	24.72	JCT. SH 7 W., S.EDGE OF ATOKA	NORTHEASTERLY	PITTSBURG COUNTY LINE (S. SIDE OF STR.)	
0308	US 75	4.42	JCT. US 69(MISSISSIPPI AVE.) IN ATOKA	NORTHWESTERLY	COAL COUNTY LINE	
0312	SH 3	23.02	JCT. US 69(MISS. AVE & HUTTON ST) IN ATOKA	SOUTHEASTERLY	PUSHMATAHA COUNTY LINE	AGENDA ITEM 2010 (SAME MILEAGE)
0314	SH 7	16.19	JOHNSTON COUNTY LINE	EASTERLY	JCT. US 69 S. EDGE OF ATOKA	
0316	SH 43	3.95	COAL COUNTY LINE	EASTERLY	JCT. US 69 N. OF STRINGTOWN	
0317	SH 43	23.72	JCT US 69 IN STRINGTOWN	EASTERLY	PUSHMATAHA COUNTY LINE	
0318	SH 48	1.42	BRYAN COUNTY LINE	NORTHWESTERLY	JOHNSTON COUNTY LINE(0.10 MI. W. READER CRK)	
0319	SH 131	9.94	COAL COUNTY LINE	NORTHEASTERLY	JCT US 69 N. OF CHOCKIE	
0323	TOLL RD	7.04	PUSHMATAHA COUNTY LINE	NORTHERLY	PITTSBURG COUNTY LINE (N. END GUARDRAIL)	INDIAN NATION T.P. (7.23 MILES BEFORE)
0324	SH 3B	1.32	JCT SH 7 IN ATOKA	NORTHERLY	JCT US 75 IN ATOKA	

**132.50 TOTAL COUNTY MILEAGE**

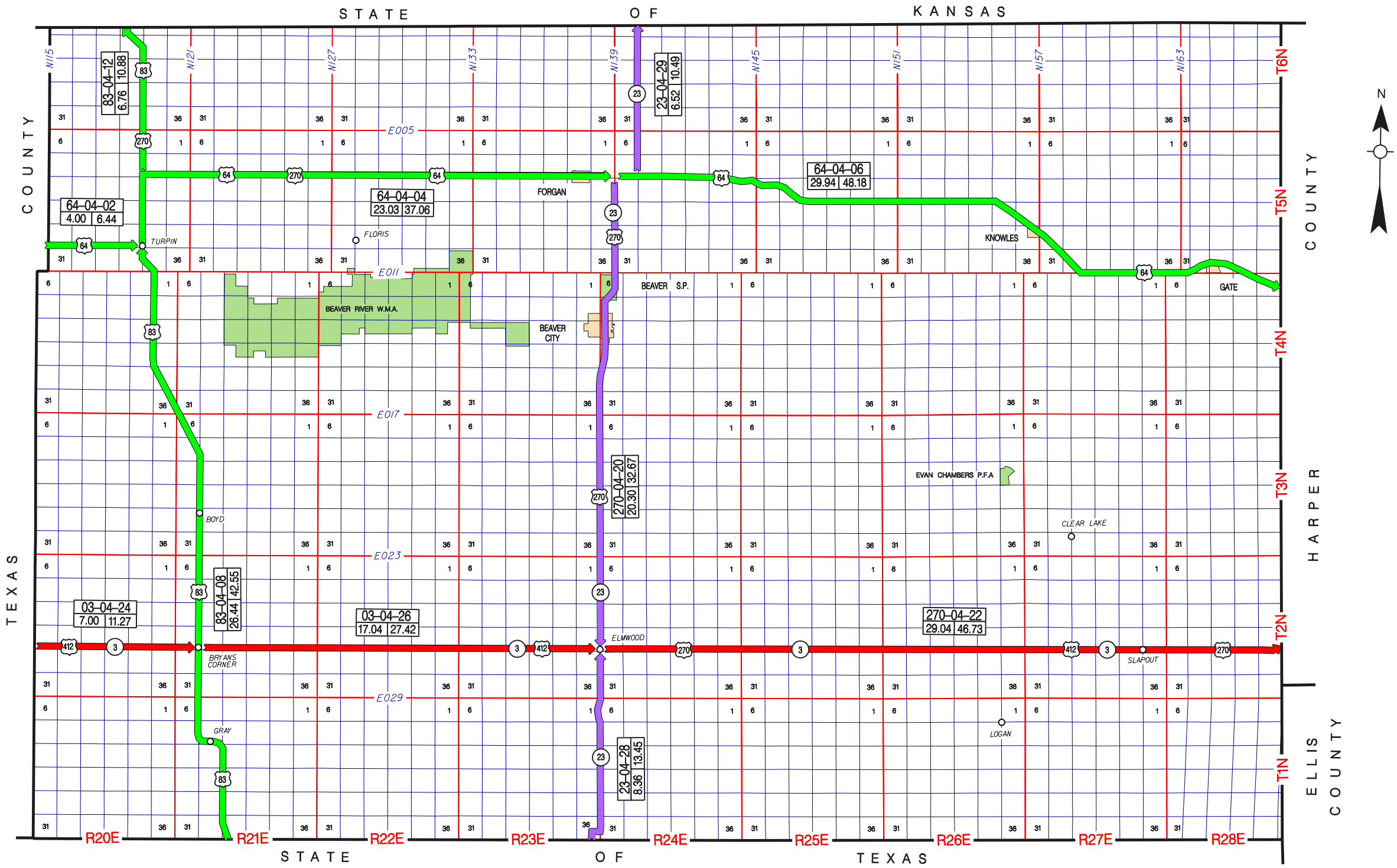


**OKLAHOMA DEPARTMENT OF TRANSPORTATION — CONTROL SECTION LOG ---- BEAVER COUNTY**

<b>CONTROL</b>	<b>ROUTE</b>	<b>LENGTH</b>	<b>STARTING DESRIPTION</b>	<b>DIRECTION</b>	<b>ENDING DESCRIPTION</b>	<b>NOTES</b>
0402	US 64	4.00	TEXAS COUNTY LINE	EASTERLY	JCT. US 83 AT TURPIN	
0404	US 64	23.03	JCT. US 83 AT TURPIN	NORTH AND EASTERLY	JCT. US 270 S., E. OF FORGAN	
0406	US 64	29.94	JCT. US 270 S., E. OF FORGAN	SOUTH AND EASTERLY	HARPER COUNTY LINE	
0408	US 83	26.44	TEXAS STATE LINE	NORTHERLY	JCT. US 64 W. AT TURPIN	
0412	US 83	6.76	JCT. US 64 E., N. OF TURPIN	NORTHERLY	KANSAS STATE LINE	
0420	US 270	20.30	JCT. US 64 E. OF FORGAN	SOUTHERLY	JCT. SH 3 AT ELMWOOD	
0422	US 270	29.04	JCT. SH 3 AT ELMWOOD	EASTERLY	HARPER COUNTY LINE	
0424	SH 3	7.00	TEXAS COUNTY LINE	EASTERLY	JCT. US 83 AT BRYANS CORNER	
0426	SH 3	17.04	JCT. US 83 AT BRYAN'S CORNER	EASTERLY	JCT. US 270 AT ELMWOOD	
0428	SH 23	8.36	TEXAS STATE LINE	NORTHERLY	JCT. US 270 AT ELMWOOD	
0429	SH 23	6.52	JCT. US 64, E. OF FORGAN	NORTHERLY	KANSAS STATE LINE(KAN. SH 23)	

**178.43 TOTAL COUNTY MILEAGE**

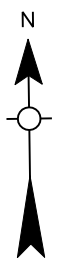
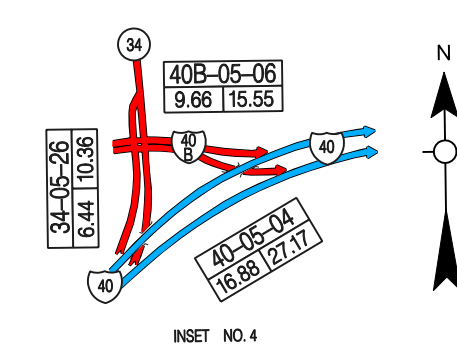
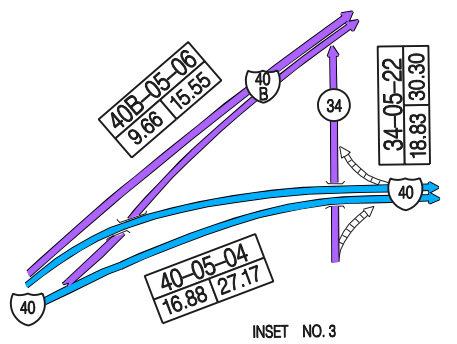
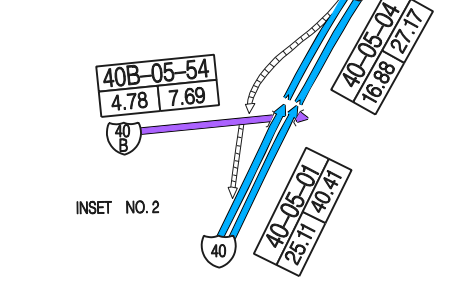
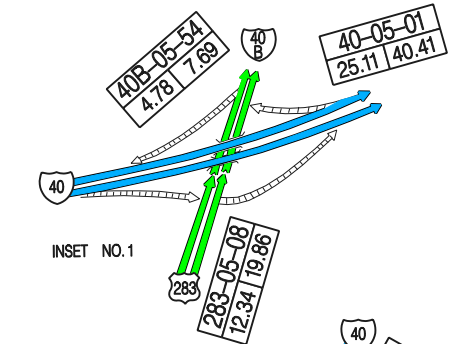
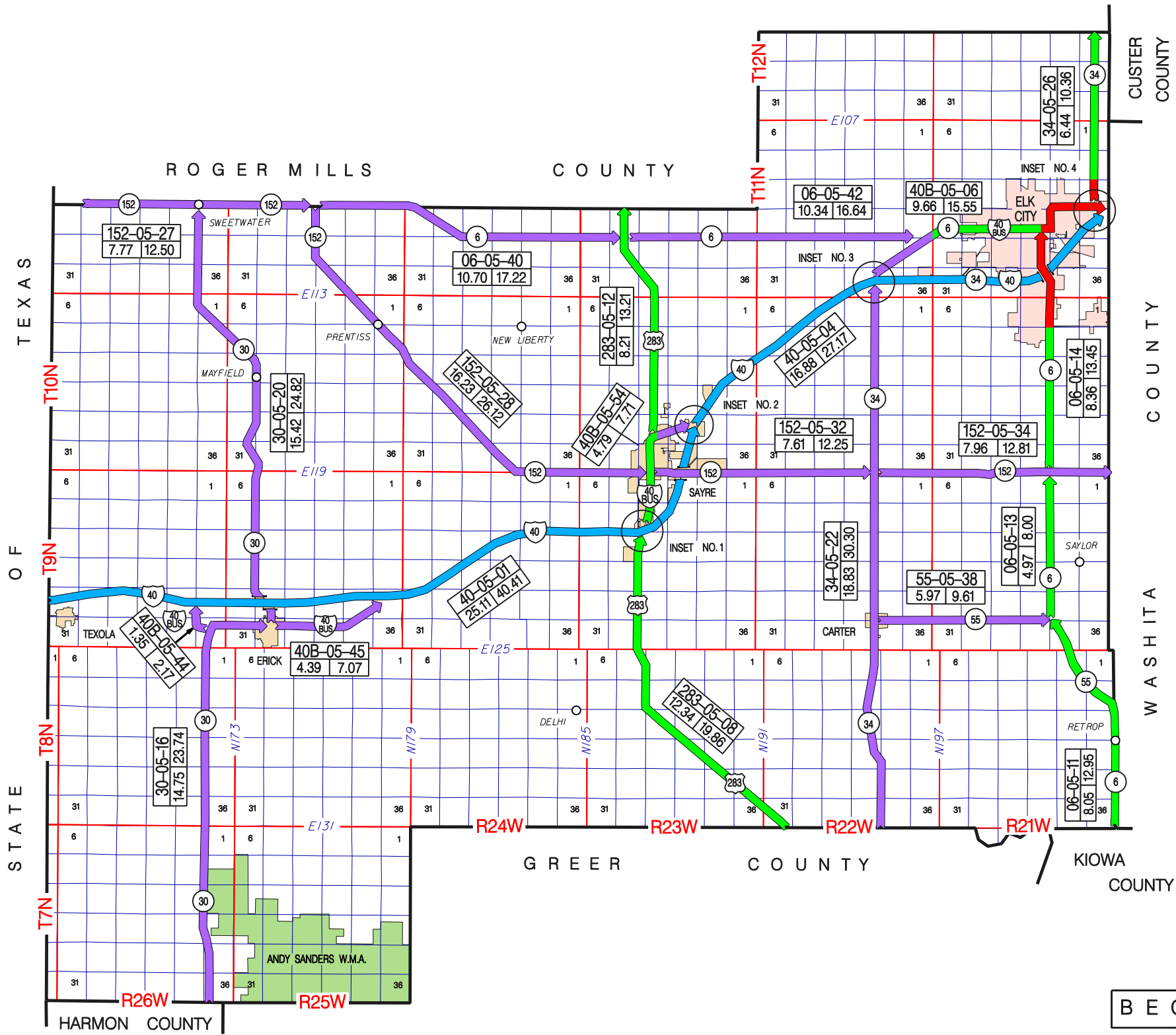




**OKLAHOMA DEPARTMENT OF TRANSPORTATION — CONTROL SECTION LOG ---- BECKHAM COUNTY**

CONTROL	ROUTE	LENGTH	STARTING DESCRIPTION	DIRECTION	ENDING DESCRIPTION	NOTES
0501	IS 40	25.11	TEXAS STATE LINE	EASTERLY	JCT I-40B N E OF SAYRE (N. SIDE OF STR)	
0504	IS 40	16.88	JCT. I-40B N.E. OF SAYRE(N. SIDE STR)	NORTHEASTERLY	WASHITA COUNTY LINE	
0506	IS 40B	9.66	JCT. I-40(S. SIDE STR)	EASTERLY	JCT. I-40(GORE POINT E. BOUND)	
0508	US 283	12.34	GREER COUNTY LINE	NORTHWESTERLY	JCT. I-40 S. OF SAYRE(S. SIDE OF STR.)	
0511	SH 6	8.05	KIOWA COUNTY LINE	NORTHWESTERLY	JCT. SH 55 WEST	AGENDA ITEM 2008 WAS 2.99 MILES
0512	US 283	8.21	JCT. I-40B IN SAYRE	NORTHERLY	ROGER MILLS COUNTY LINE	8.24 MILES BEFORE
0513	SH 6	4.97	JCT. SH 55 WEST	NORTHERLY	JCT. SH 152	
0514	SH 6	8.36	JCT. SH 152	NORTHERLY	JCT. I-40B(3RD ST & MAIN ST) IN ELK CITY	
0516	SH 30	14.75	HARMON COUNTY LINE	NORTH AND EASTERLY	JCT I-40B (ROGER BLVD & WOOLEY ST) IN ERICK	
0520	SH 30	15.42	JCT. SH 30B (BROADWAY & MAIN ST) IN ERICK	NORTHWESTERLY	ROGER MILLS COUNTY LINE & JCT SH 152	
0522	SH 34	18.83	GREER COUNTY LINE	NORTHERLY	JCT. I - 40 BUS. S.W. OF ELK CITY	
0526	SH 34	6.44	JCT. I-40(GORE POINT N. BOUND SH 34)	NORTHERLY	ROGER MILLS COUNTY LINE	
0527	SH 152	7.77	ROGER MILLS COUNTY LINE	EASTERLY	JCT. SH 6 E. OF SWEETWATER	
0528	SH 152	16.23	ROGER MILLS COUNTY LINE	SOUTHEASTERLY	JCT. I-40B(FOURTH ST & MAIN ST) IN SAYRE	
0532	SH 152	7.61	JCT. I-40B (FOURTH ST & MAIN ST) IN SAYRE	EASTERLY	JCT. SH 34 N. OF CARTER	
0534	SH 152	7.96	JCT. SH 34 N. OF CARTER	EASTERLY	WASHITA COUNTY LINE	
0538	SH 55	5.97	JCT. SH 34 (BROADWAY & MAIN ST)	EASTERLY	JCT SH 6	AGENDA ITEM 2008 WAS 11.92 MILES
0540	SH 6	10.70	JCT. SH 152 E. OF SWEETWATER	EASTERLY	JCT. US 283	
0542	SH 6	10.34	JCT. US 283	EASTERLY	JCT. I - 40 BUS. W. OF ELK CITY	
0544	IS 40B	1.35	JCT SH 30 W. OF ERICK	NORTHERLY	JCT I-40	
0545	IS 40B	4.39	JCT SH 30 (MAIN ST & BROADWAY) IN ERICK	EASTERLY	JCT I-40	
0554	IS 40B	4.79	JCT. I-40 S. OF SAYRE(S. SIDE STR)	NORTHEASTERLY	JCT. I-40 N.E. OF SAYRE(E. SIDE STR)	4.78 MILES BEFORE

**226.13 TOTAL COUNTY MILEAGE**

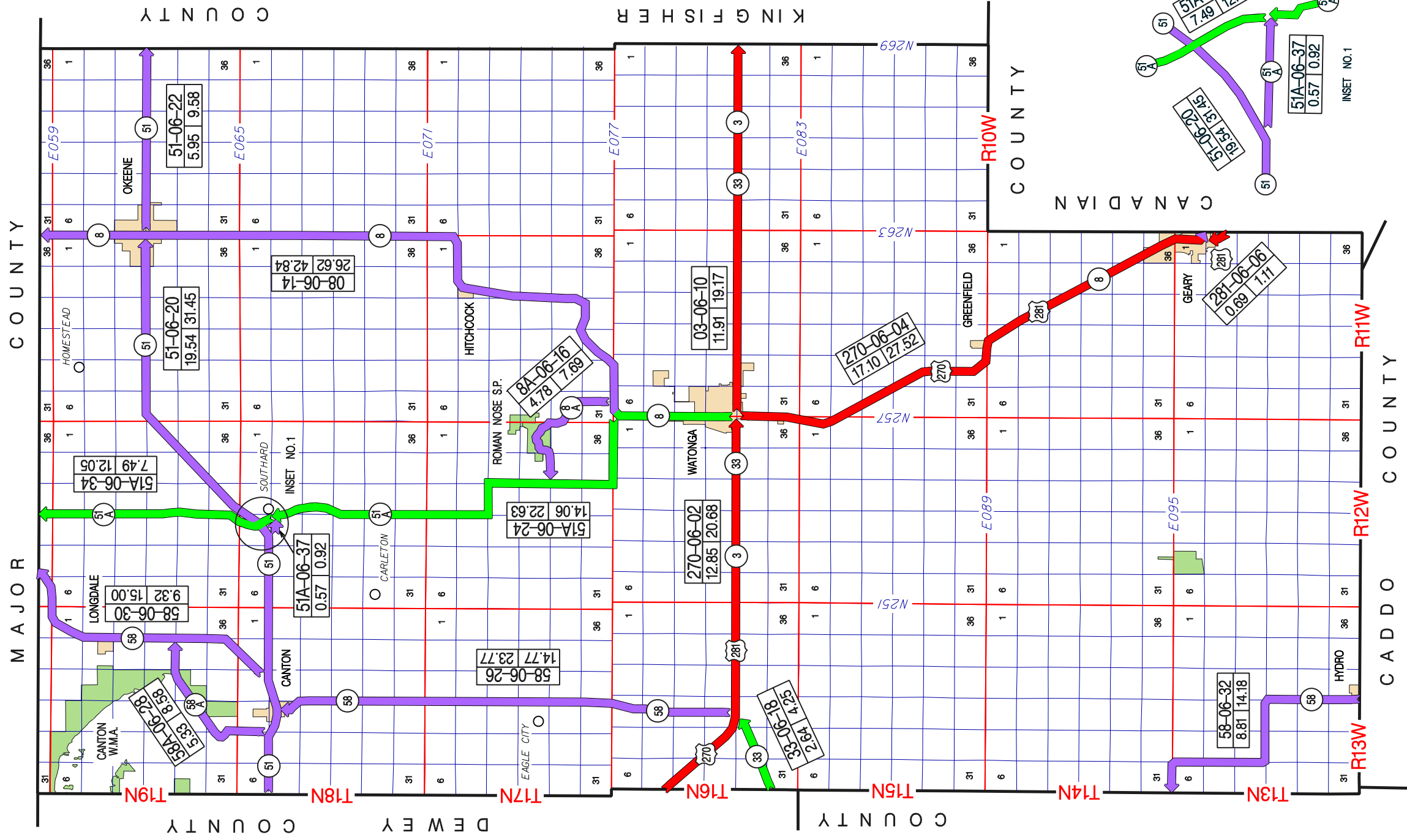
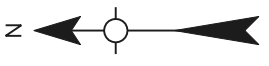


**OKLAHOMA DEPARTMENT OF TRANSPORTATION — CONTROL SECTION LOG ---- BLAINE COUNTY**

CONTROL	ROUTE	LENGTH	STARTING DESCRIPTION	DIRECTION	ENDING DESCRIPTION	NOTES
0602	US 270	12.85	DEWEY COUNTY LINE	SOUTHEASTERLY	JCT. SH 8(HOOK AVE & "C" ST) IN WATONGA	
0604	US 270	17.10	JCT. SH 8 (HOOK AVE & "C" ST) IN WATONGA	SOUTHEASTERLY	CANADIAN COUNTY LINE	
0606	US 281	0.69	CANADIAN COUNTY LINE	NORTHERLY	JCT. US 270(SOUTH ST) IN GEARY	
0610	SH 3	11.91	JCT. US 270 (HOOK AVE & "C" ST) IN WATONGA	EASTERLY	KINGFISHER COUNTY LINE	
0614	SH 8	26.62	JCT. US 270 ("C" ST & HOOK AVE) IN WATONGA	NORTHERLY	MAJOR COUNTY LINE	
0616	SH 8A	4.78	JCT. SH 8 N. OF WATONGA	NORTHWESTERLY	JCT. SH 51A W. OF ROMAN NOSE STATE PARK	
0618	SH 33	2.64	DEWEY COUNTY LINE	NORTHEASTERLY	JCT. US 270 W. OF WATONGA	
0620	SH 51	19.54	DEWEY COUNTY LINE	NORTHEASTERLY	JCT. SH 8(MAIN ST & OKLA. AVE)IN OKEENE	
0622	SH 51	5.95	JCT. SH 8 (MAIN ST & OKLA. AVE) IN OKEENE	EASTERLY	KINGFISHER COUNTY LINE	
0624	SH 51A	14.06	JCT. SH 8 NORTH OF WATONGA	NORTHERLY	JCT. SH 51A SPUR W. OF SOUTHARD	REALIGNMENT 2002
0626	SH 58	14.77	JCT. US 270 W. OF WATONGA	NORTHERLY	JCT. SH 51(MAIN ST & BROADWAY ST)IN CANTON	
0628	SH 58A	5.33	JCT. SH 51 W. OF CANTON	N.E. ACROSS CANTON DAM	JCT. SH 58 N.E. OF CANTON	
0630	SH 58	9.32	JCT. SH 51 (2 LANE MAINLINE, NOT SOUTH WYE LEG)	NORTHEASTERLY	MAJOR COUNTY LINE	
0632	SH 58	8.81	CADDO COUNTY LINE	NORTHWESTERLY	CUSTER COUNTY LINE	
0634	SH 51A	7.49	JCT. SH 51A AT SOUTHARD	NORTHERLY	MAJOR COUNTY LINE	
0637	SH 51A	0.57	SH 51 W. OF SOUTHARD	EAST (WYE LEG)	SH 51A AT SOUTHARD	

**162.43 TOTAL COUNTY MILEAGE**





58-06-32	8.81	14.18
----------	------	-------

51A-06-37	0.57	0.92
-----------	------	------

281-06-06	0.69	1.11
-----------	------	------

51A-06-24	14.06	22.63
-----------	-------	-------

51A-06-34	7.49	12.05
-----------	------	-------

51-06-22	5.95	9.58
----------	------	------

51-06-20	19.54	31.45
----------	-------	-------

51A-06-34	7.49	12.05
-----------	------	-------

58-06-30	9.32	15.00
----------	------	-------

58A-06-28	5.33	8.38
-----------	------	------

08-06-14	26.62	42.84
----------	-------	-------

51A-06-24	14.06	22.63
-----------	-------	-------

51A-06-37	0.57	0.92
-----------	------	------

58-06-26	14.77	23.77
----------	-------	-------

270-06-02	12.85	20.68
-----------	-------	-------

8A-06-16	4.78	7.69
----------	------	------

03-06-10	11.91	19.17
----------	-------	-------

270-06-04	17.10	27.52
-----------	-------	-------

270-06-08	2.64	4.25
-----------	------	------

51A-06-24	14.06	22.63
-----------	-------	-------

51A-06-24	14.06	22.63
-----------	-------	-------

51A-06-37	0.57	0.92
-----------	------	------

51A-06-34	7.49	12.05
-----------	------	-------

51A-06-20	19.54	31.45
-----------	-------	-------

51A-06-24	14.06	22.63
-----------	-------	-------

51A-06-24	14.06	22.63
-----------	-------	-------

51A-06-37	0.57	0.92
-----------	------	------

51A-06-34	7.49	12.05
-----------	------	-------

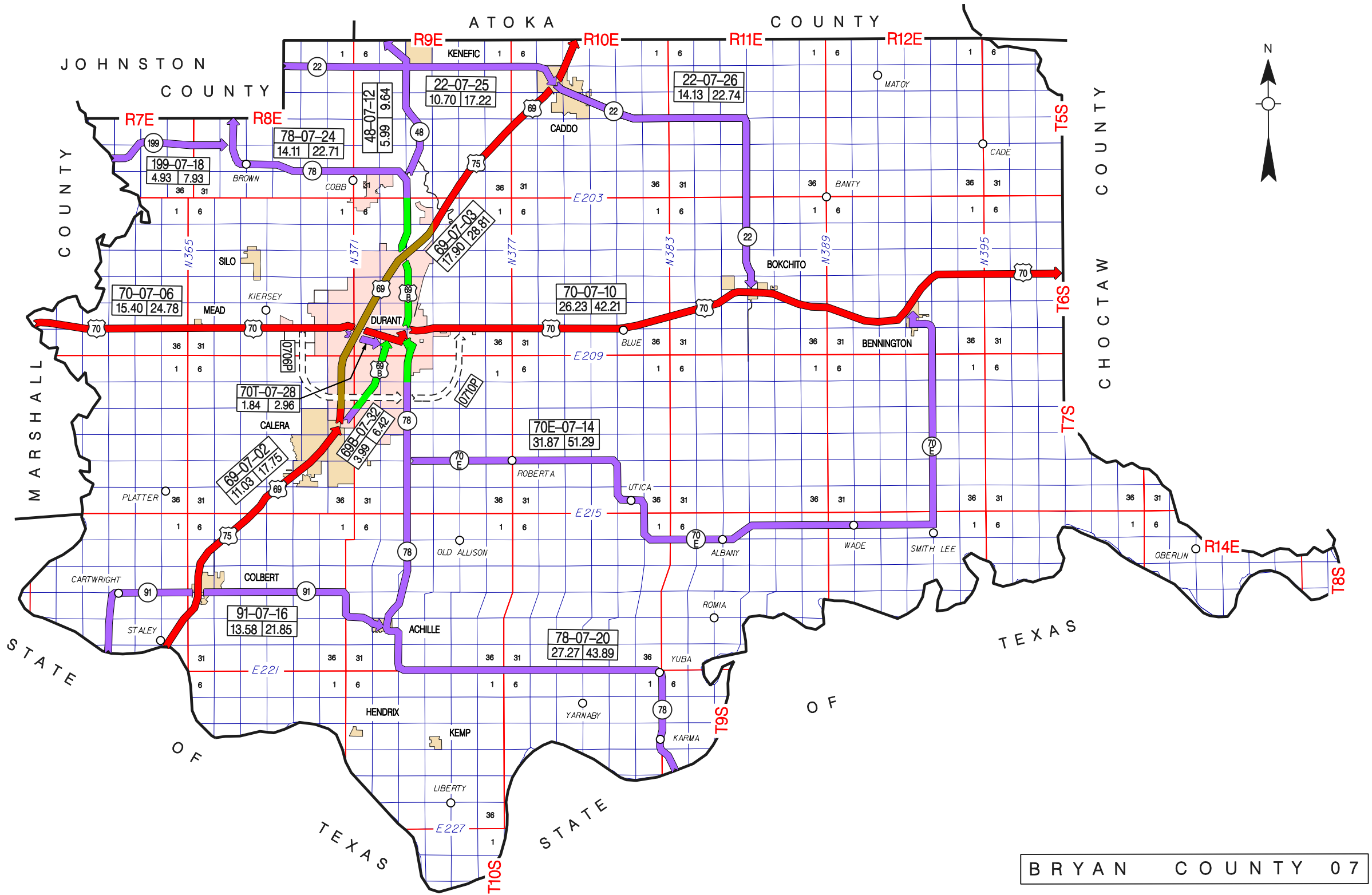
51A-06-20	19.54	31.45
-----------	-------	-------

51A-06-24	14.06	22.63
-----------	-------	-------

**OKLAHOMA DEPARTMENT OF TRANSPORTATION — CONTROL SECTION LOG ---- BRYAN COUNTY**

CONTROL	ROUTE	LENGTH	STARTING DESCRIPTION	DIRECTION	ENDING DESCRIPTION	NOTES
0702	US 69	11.03	TEXAS STATE LINE (S. END BR.)	NORTHEASTERLY	JCT. US 69B N. OF CALERA	
0703	US 69	17.90	JCT. US 69 N. OF CALERA	NORTHEASTERLY	ATOKA COUNTY LINE	
0706	US 70	15.40	MARSHALL COUNTY LINE (W. END BR.)	EASTERLY	JCT. SH 78(1ST AVE & MULBERRY ST)IN DURANT	
0706P	P & S	0.00	JCT. OF EXISTING US 70 (W. EDGE OF DURANT)	SOUTHEASTERLY	JCT. SH 78	EST. CONTROL LENGTH 4.76 MILES
0710	US 70	26.23	JCT. SH 78 (1ST AVE & MULBERRY ST) IN DURANT	EASTERLY	CHOCTAW COUNTY LINE	
0710P	P & S	0.00	JCT. SH 78	NORTHEASTERLY	JCT. OF EXISTING US 70 (E. EDGE OF DURANT)	EST. CONTROL LENGTH 3.98 MILES
0712	SH 48	5.99	JCT. SH 78 N. OF DURANT	NORTHERLY	ATOKA COUNTY LINE	
0714	SH 70E	31.87	JCT. SH 78 S. OF DURANT	EAST AND NORTHERLY	JCT. US 70 N. OF BENNINGTON	
0716	SH 91	13.58	TEXAS STATE LINE (TEXAS SH 91)	NORTH AND EASTERLY	JCT. SH 78(FIRST ST & MAIN ST)IN ACHILLE	
0718	SH 199	4.93	MARSHALL COUNTY LINE	EASTERLY	JCT. SH 78 N.W. OF BROWN	
0720	SH 78	27.27	TEXAS STATE LINE (S. END BR.)	NORTHWESTERLY	JCT. US 70 (1ST AVE & MAIN ST) IN DURANT	
0724	SH 78	14.11	JCT. US 70 E.(MULBERRY ST & 1ST AVE)IN DURANT	NORTHWESTERLY	JOHNSTON COUNTY LINE	
0725	SH 22	10.70	JOHNSTON COUNTY LINE	EASTERLY	JCT. US 69 W. OF CADDO	
0726	SH 22	14.13	JCT. US 69 W. OF CADDO	EAST AND SOUTHERLY	JCT. US 70(MAIN ST & WALKER ST) IN BOKCHITO	
0728	US 70T	1.84	JCT. US 70 W. OF DURANT	EASTERLY	JCT. US 69B(9TH AVE & ARKANSAS ST)IN DURANT	
0732	US 69B	3.99	JCT. US 69 N. OF CALERA	NORTHERLY	JCT. US 70(MAIN ST & 9TH AVE) IN DURANT	

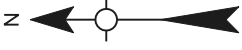
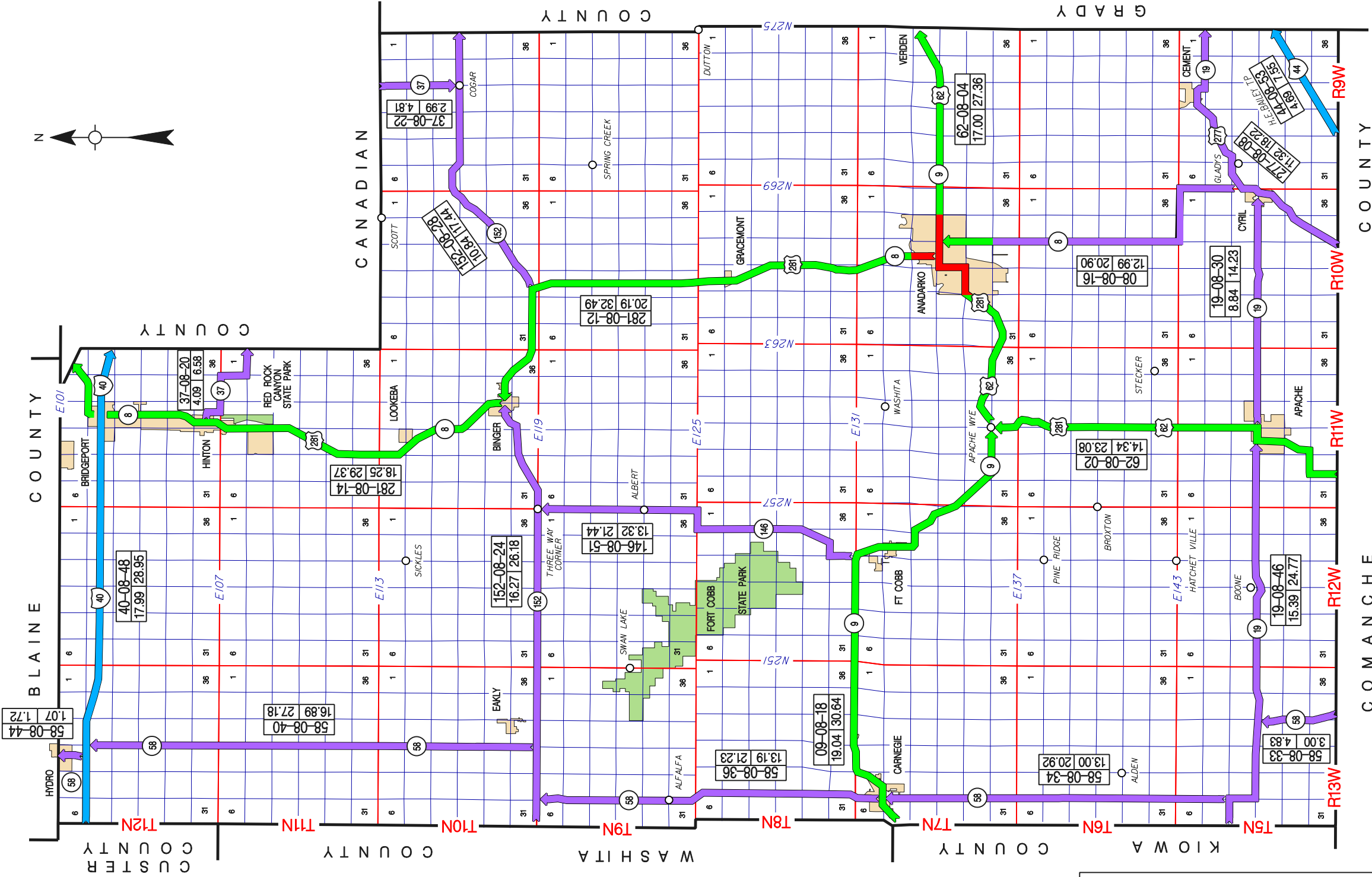
**198.97 TOTAL COUNTY MILEAGE**



**OKLAHOMA DEPARTMENT OF TRANSPORTATION — CONTROL SECTION LOG ---- CADDO COUNTY**

CONTROL	ROUTE	LENGTH	STARTING DESCRIPTION	DIRECTION	ENDING DESCRIPTION	NOTES
0802	US 62	14.34	COMANCHE COUNTY LINE	NORTHERLY	JCT. SH 9 W. OF ANADARKO (E. LEG)	
0804	US 62	17.00	JCT. SH 9 W. OF ANADARKO (E. LEG.)	EASTERLY	GRADY COUNTY LINE	
0808	US 277	11.32	COMANCHE COUNTY LINE	NORTHEASTERLY	GRADY COUNTY LINE	
0812	US 281	20.19	JCT. US 62 (CENTRAL AVE & 1ST ST) IN ANADARKO	NORTHWESTERLY	JCT. SH 152 W(MAIN ST & BROADWAY)IN BINGER	
0814	US 281	18.25	JCT. SH 152 W. (MAIN ST & BROADWAY) IN BINGER	NORTHERLY	CANADIAN COUNTY LINE	
0816	SH 8	12.99	JCT. US 277 NORTH OF CYRIL	NORTHERLY	JCT. US 62(CENTRAL & E. 7TH )IN ANADARKO	
0818	SH 9	19.04	KIOWA COUNTY LINE	EASTERLY	JCT. US 62 S.W. OF ANADARKO (E. LEG)	REALIGN AT SH 146 2006 (OLD MI. 19.09)
0820	SH 37	4.09	JCT. US 281 (BROADWAY & MAIN ST) IN HINTON	SOUTHEASTERLY	CANADIAN COUNTY LINE	
0822	SH 37	2.99	CANADIAN COUNTY LINE	SOUTHERLY	JCT. SH 152 AT COGAR	
0824	SH 152	16.27	WASHITA COUNTY LINE	EASTERLY	JCT. US 281(BROADWAY & MAIN ST)IN BINGER	
0828	SH 152	10.84	JCT. US 281 S.E. OF BINGER	NORTHEASTERLY	GRADY COUNTY LINE	
0830	SH 19	8.84	JCT. US 62N IN APACHE	EASTERLY	JCT. US 277(2ND ST & WINDELL AVE) IN CYRIL	
0833	SH 58	3.00	COMANCHE COUNTY LINE	NORTHERLY	JCT. SH 19 W. OF BOONE	
0834	SH 58	13.00	JCT. SH 19 S. OF CARNEGIE	NORTHERLY	JCT. SH 9(4TH ST & CARNEGIE AVE)IN CARNEGIE	
0836	SH 58	13.19	JCT. SH 9(4TH ST & CARNEGIE AVE)IN CARNEGIE	NORTHERLY	JCT. SH 152 SW OF EAKLEY (E. LEG)	
0840	SH 58	16.89	JCT. SH 152, 1.5 MI. S.W. OF EAKLEY	NORTHERLY	JCT. I-40 S.E. OF HYDRO (N.SIDE OF STR.)	
0844	SH 58	1.07	JCT. I-40 S. OF HYDRO (S. SIDE OF STR.)	NORTHERLY	BLAINE COUNTY LINE	
0846	SH 19	15.39	KIOWA COUNTY LINE	EASTERLY	JCT. US 62S IN APACHE	
0848	IS 40	17.99	CUSTER COUNTY LINE	EASTERLY	CANADIAN COUNTY LINE	
0851	SH 146	13.32	JCT. SH 9 N. OF FORT COBB	NORTHERLY	JCT. SH 152 W. OF BINGER	REALIGN AT JCT SH 9 2006 (OLD MI. 13.26)
0853	IS 44	4.69	COMANCHE COUNTY LINE	NORTHEASTERLY	GRADY COUNTY LINE	H. E. BAILEY T.P.

**254.70 TOTAL COUNTY MILEAGE**



CANADIAN COUNTY  
GRADY COUNTY  
BLAINE COUNTY  
WASHITA COUNTY  
KIOWA COUNTY  
COMANCHE COUNTY

T12N  
T11N  
T10N  
T9N  
T8N  
T7N  
T6N  
T5N

R9W  
R10W  
R11W  
R12W  
R13W

58-08-44 | 1.07 | 1.72

40-08-48 | 17.99 | 28.95

58-08-40 | 16.89 | 27.18

281-08-14 | 18.25 | 29.37

152-08-24 | 16.27 | 26.18

146-08-51 | 13.32 | 21.44

58-08-36 | 13.19 | 21.23

09-08-18 | 19.04 | 30.64

281-08-12 | 20.19 | 32.49

62-08-02 | 14.34 | 23.08

08-08-16 | 12.99 | 20.90

19-08-30 | 8.84 | 14.23

58-08-33 | 3.00 | 4.83

19-08-46 | 15.39 | 24.77

27-08-08 | 11.32 | 18.22

14-08-53 | 1.98 | 1.55

62-08-04 | 17.00 | 27.36

37-08-22 | 2.99 | 4.81

152-08-38 | 10.84 | 17.14

E101  
E107  
E113  
E119  
E125  
E131  
E137  
E143

N275  
N269  
N263  
N257  
N251

HYDRO  
BRIDGEPORT  
HINTON  
SICKLES  
EAKLY  
ALFALFA  
CARNEGIE  
ALDEN  
BOONE  
HATCHET VILLE  
BROXTON  
PINE RIDGE  
FT COBB  
WASHITA  
STECKER  
APACHE  
ANADARKO  
VERDEN  
DUTTON  
SCOTT  
COGAR  
SPRING CREEK

CUSTER COUNTY  
WASHITA COUNTY  
KIOWA COUNTY  
COMANCHE COUNTY

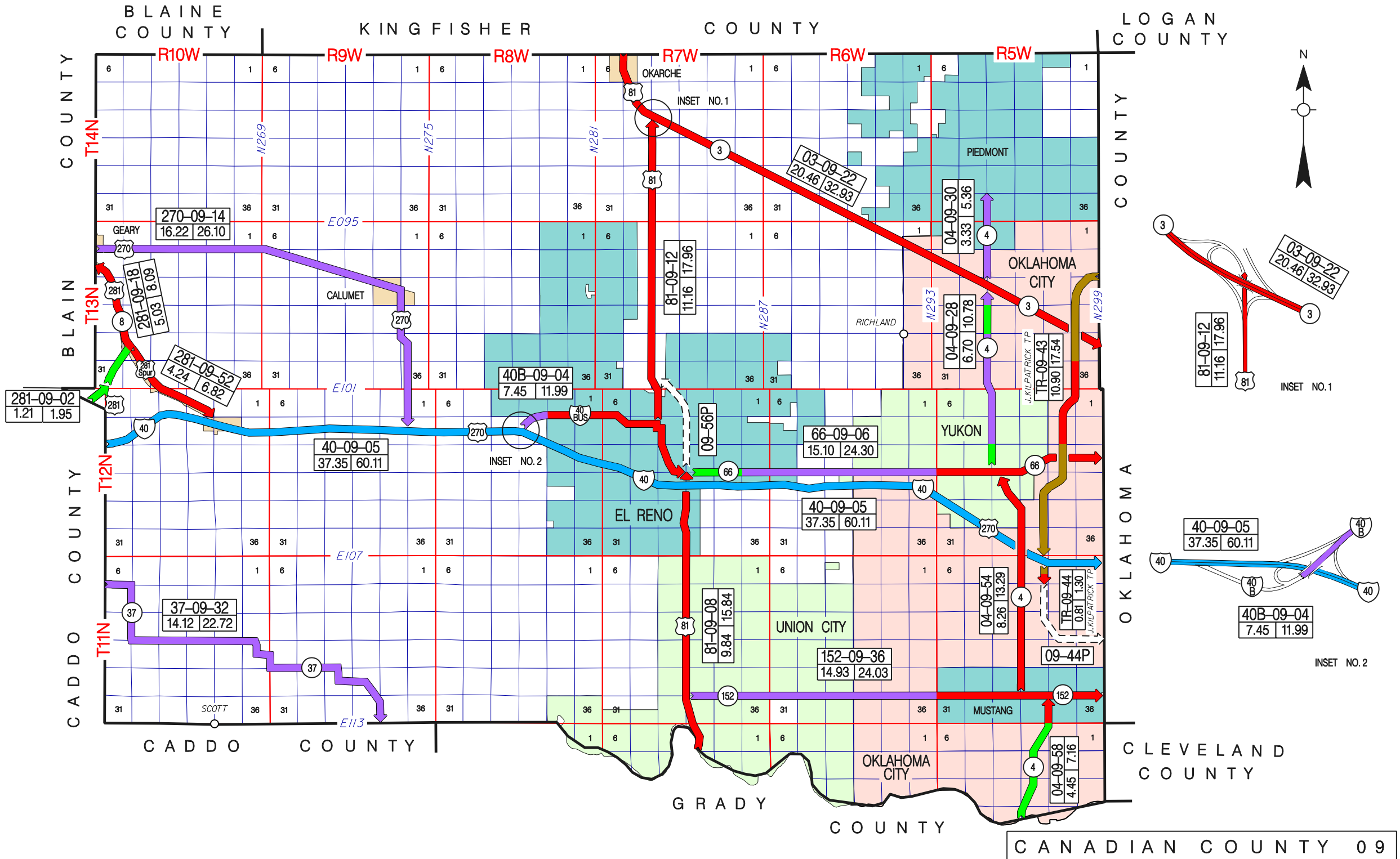
R9W  
R10W  
R11W  
R12W  
R13W

**OKLAHOMA DEPARTMENT OF TRANSPORTATION — CONTROL SECTION LOG ---- CANADIAN COUNTY**

CONTROL	ROUTE	LENGTH	STARTING DESCRIPTION	DIRECTION	ENDING DESCRIPTION	NOTES
0902	US 281	1.21	CADDO COUNTY LINE (W. END BR.)	EASTERLY	OLD JUNCTION US 281 SPUR	
0904	IS 40B	7.45	JCT. I-40 W. OF EL RENO (SOUTH SIDE STRUCTURE)	EASTERLY	JCT. US 81 IN EL RENO	OLD MILEAGE 8.17 - FIXED ERROR
0905	IS 40	37.35	CADDO COUNTY LINE	SOUTHEASTERLY	OKLAHOMA COUNTY LINE	
0906	SH 66	15.10	JCT. US 81 IN EL RENO	EASTERLY	OKLAHOMA COUNTY LINE	OLD MILEAGE 14.98 - FIXED ERROR
0908	US 81	9.84	GRADY COUNTY LINE (N. END BR.)	NORTHERLY	JCT. SH 66 IN EL RENO	
0912	US 81	11.16	JCT. I-40B(RUSSELL ST & CHOCTAW AV)IN EL RENO	NORTHERLY	JCT. SH 3 (N. SIDE STR.)	
0914	US 270	16.22	BLAINE COUNTY LINE	EAST AND SOUTHERLY	JCT. I-40 (S. SIDE STR.)	
0918	US 281	5.03	OLD JUNCTION US 281 SPUR	NORTHERLY	BLAINE COUNTY LINE	
0922	SH 3	20.46	KINGFISHER COUNTY LINE	SOUTHEASTERLY	OKLAHOMA COUNTY LINE	
0928	SH 4	6.70	JCT. SH 66(MAIN ST & CORNWELL DR)IN YUKON	NORTHERLY	JCT. SH 3 N. OF YUKON	
0930	SH 4	3.33	JCT. SH 3 N. OF YUKON	NORTHERLY	IN PIEDMONT (EDMOND RD.)	
0932	SH 37	14.12	CADDO COUNTY LINE	SOUTHEASTERLY	CADDO COUNTY LINE	
0936	SH 152	14.93	JCT. US 81(WALNUT AVE & 1ST ST) IN UNION CITY	EASTERLY	OKLAHOMA COUNTY LINE	
0943	TOLL RD	10.90	OKLAHOMA COUNTY LINE	SOUTHERLY	JCT I-40(S. SIDE STR.)	KILPATRICK T.P. (2001)
0944	TOLL RD	0.81	JCT. I-40 (S. SIDE STR.)	SOUTH & EAST	S.W. 15TH STREET	KILPATRICK T.P. (2001)
0944P	P & S	0.00	S.W. 15TH STREET	SOUTH & EAST	OKLAHOMA COUNTY LINE	
0952	US 281	4.24	JCT. US 281	EASTERLY	JCT. I-40 (S. SIDE STR.)	NEW ALIGNMENT 2002 FROM 0.00 FOR 1.21
0954	SH 4	8.26	JCT. SH 152 & MUSTANG RD IN MUSTANG	NORTHERLY	JCT. SH 66(MAIN ST & RANCHWOOD DR)IN YUKON	
0956P	P & S	0.00	JCT SH 66 & US 81	NORTHWESTERLY	JCT US 81	
0958	SH 4	4.45	GRADY COUNTY LINE (N. END BR.)	NORTHERLY	JCT SH 152	CONSTRUCTED 2002

**191.56 TOTAL COUNTY MILEAGE**



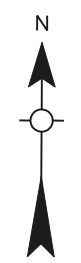
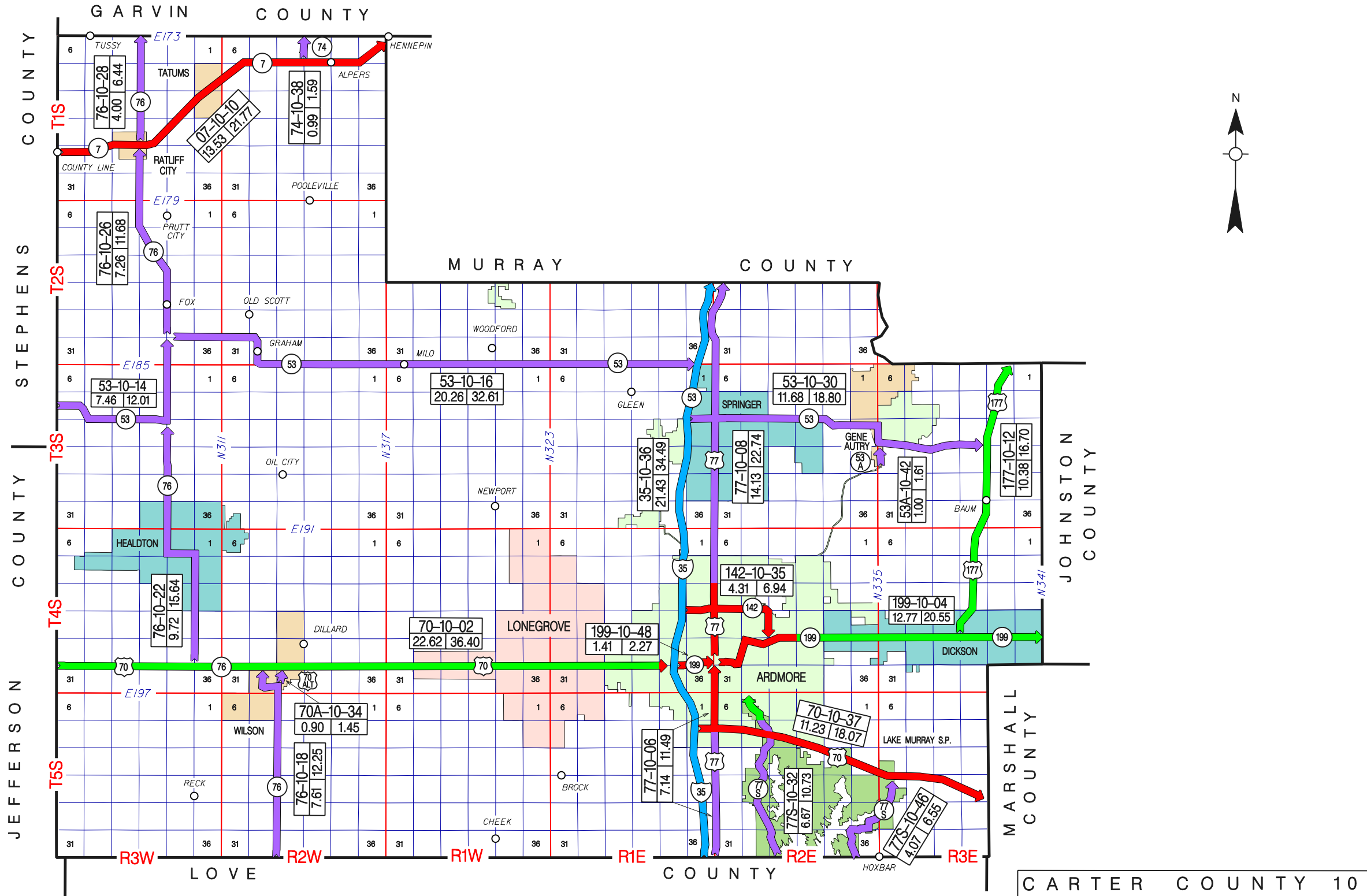


INSET NO. 2

**OKLAHOMA DEPARTMENT OF TRANSPORTATION — CONTROL SECTION LOG ---- CARTER COUNTY**

CONTROL	ROUTE	LENGTH	STARTING DESCRIPTION	DIRECTION	ENDING DESCRIPTION	NOTES
1002	US 70	22.62	JEFFERSON COUNTY LINE	EASTERLY	JCT. I 35 IN ARDMORE (E. SIDE STR.)	
1004	SH 199	12.77	JCT. US 77 (COMMERCE & BROADWAY) IN ARDMORE	EASTERLY	JOHNSTON COUNTY LINE	
1006	US 77	7.14	LOVE COUNTY LINE	NORTHERLY	JCT. SH 199(BROADWAY & COMMERCE) IN ARDMORE	
1008	US 77	14.13	JCT. SH 199(BROADWAY & COMMERCE) IN ARDMORE	NORTHERLY	MURRAY COUNTY LINE	
1010	SH 7	13.53	STEPHENS COUNTY LINE	NORTHEASTERLY	MURRAY COUNTY LINE	
1012	US 177	10.38	JCT. SH 199 IN DICKSON	NORTHERLY	MURRAY COUNTY LINE	
1014	SH 53	7.46	STEPHENS COUNTY LINE	EAST AND NORTHERLY	JCT. SH 76 N., SOUTH OF FOX	
1016	SH 53	20.26	JCT. SH 76 N., SOUTH OF FOX	EASTERLY	JCT. I-35 N. OF SPRINGER	
1018	SH 76	7.61	LOVE COUNTY LINE	NORTHERLY	JCT. US 70 N. EDGE OF WILSON	
1022	SH 76	9.72	JCT. US 70 SOUTH OF HEADLTON	NORTHERLY	JCT. SH 53 NORTH OF HEALDTON	
1026	SH 76	7.26	JCT. SH 53 SOUTH OF FOX	NORTHERLY	JCT. SH 7(MAIN ST) IN RATLIFF CITY	
1028	SH 76	4.00	JCT. SH 7 (MAIN ST) IN RATLIFF CITY	NORTHERLY	GARVIN COUNTY LINE	
1030	SH 53	11.68	JCT. I-35 W. SIDE OF SPRINGER	EASTERLY	JCT. US 177 E. OF GENE AUTRY	
1032	SH 77S	6.67	LOVE COUNTY LINE	NORTHERLY	LAKE MURRAY STATE PARK BOUNDARY(10TH AVE.)	
1034	US 70A	0.90	JCT. SH 76 (3RD ST & MAIN ST) IN WILSON	NORTHERLY	JCT. US 70 N EDGE OF WILSON	
1035	SH 142	4.31	JCT. I-35 IN ARDMORE (W. SIDE STR.)	EAST AND SOUTHERLY	JCT. SH 199 & "P" ST IN ARDMORE	
1036	IS 35	21.43	LOVE COUNTY LINE	NORTHERLY	MURRAY COUNTY LINE	
1037	US 70	11.23	JCT. I-35 S. OF ARDMORE (W. SIDE STR.)	EASTERLY	MARSHALL COUNTY LINE	
1038	SH 74	0.99	JCT SH 7 W. OF ALPERS	NORTHERLY	GARVIN COUNTY LINE	
1042	SH 53A	1.00	S. CITY LIMITS OF GENE AUTRY (WASHITA STR.)	NORTHERLY	JCT. SH 53 N OF GENE AUTRY	
1046	SH 77S	4.07	LOVE COUNTY LINE	NORTHERLY	JCT. US 70 S.E. OF ARDMORE	
1048	SH 199	1.41	JCT. I 35 IN ARDMORE (E. SIDE STR.)	EASTERLY	JCT. US 77(COMMERCE ST) IN ARDMORE	

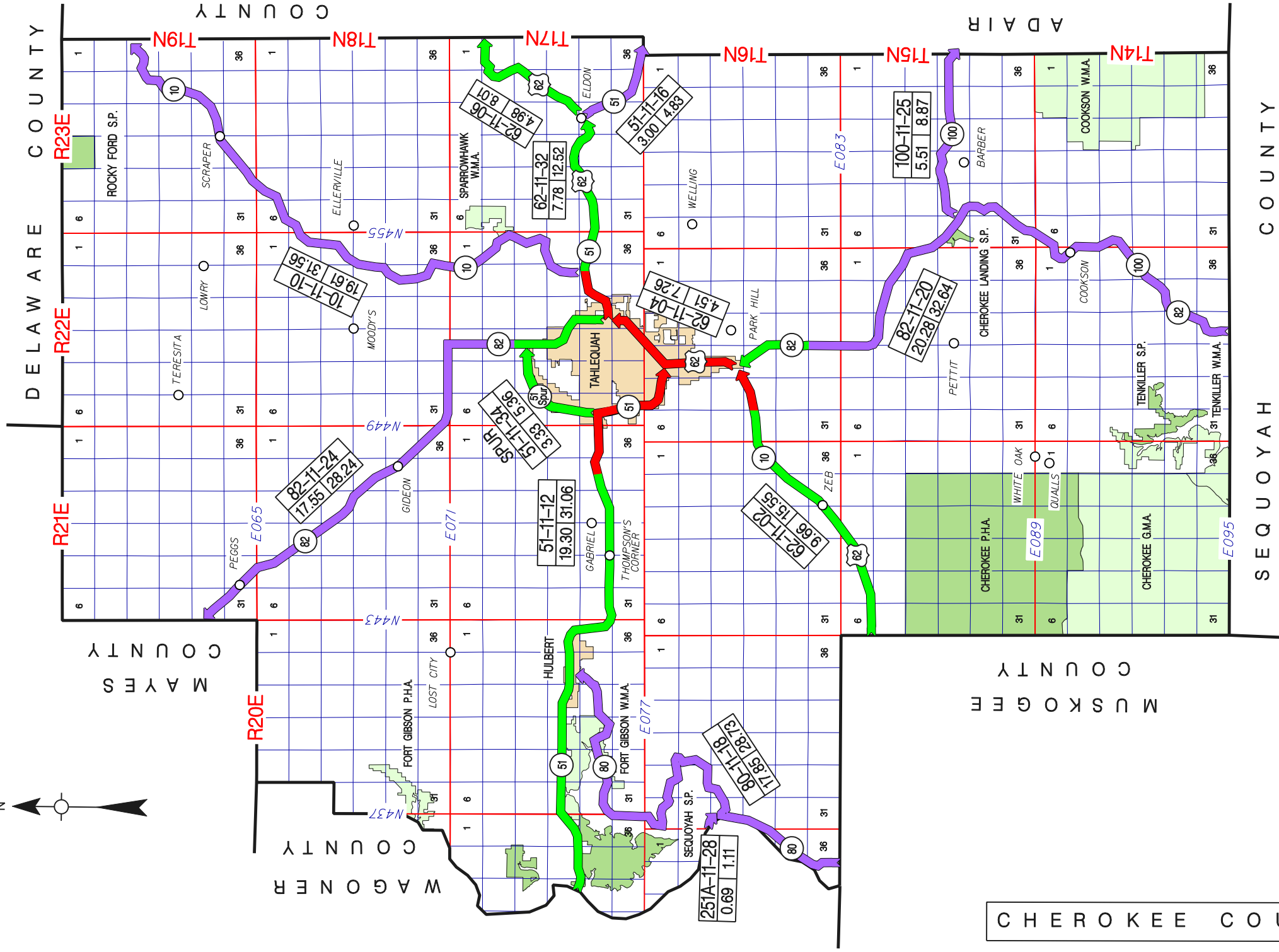
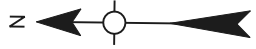
**200.57 TOTAL COUNTY MILEAGE**



**OKLAHOMA DEPARTMENT OF TRANSPORTATION — CONTROL SECTION LOG ---- CHEROKEE COUNTY**

<b>CONTROL</b>	<b>ROUTE</b>	<b>LENGTH</b>	<b>STARTING DESRIPTION</b>	<b>DIRECTION</b>	<b>ENDING DESCRIPTION</b>	<b>NOTES</b>
1102	US 62	9.66	MUSKOGEE COUNTY LINE	NORTHEASTERLY	JCT. SH 82 S. OF TAHLEQUAH	
1104	US 62	4.51	JCT. SH 82 S. OF TAHLEQUAH	NORTHEASTERLY	JCT. SH 82 NORTH IN TAHLEQUAH	
1106	US 62	4.98	JCT. SH 51 AT ELDON	NORTHEASTERLY	ADAIR COUNTY LINE	
1110	SH 10	19.61	JCT. US 62 E. OF TAHLEQUAH	NORTHEASTERLY	ADAIR COUNTY LINE	
1112	SH 51	19.30	WAGONER COUNTY LINE (W. END BR.)	EASTERLY	JCT. US 62 & MUSKOGEE AVE IN TAHLEQUAH	
1116	SH 51	3.00	JCT. US 62 AT ELDON	SOUTHEASTERLY	ADAIR COUNTY LINE	
1118	SH 80	17.85	MUSKOGEE COUNTY LINE (DRIVEWAY RT SIDE)	NORTHEASTERLY	JCT. SH 51(MAIN ST & BROADWAY)IN HULBERT	REINVENTORIED 2006 (18.10 MI. BEFORE)
1120	SH 82	20.28	SEQUOYAH COUNTY LINE	NORTHERLY	JCT. US 62 S. OF TAHLEQUAH	
1124	SH 82	17.55	JCT. SH 51 & US 62 IN TAHLEQUAH	NORTHWESTERLY	MAYES COUNTY LINE (CO RD N44300)	REINVENTORIED 2006 (17.65 MI. BEFORE)
1125	SH 100	5.51	JCT. SH 82	EASTERLY	ADAIR COUNTY LINE	
1128	SH 251A	0.69	WAGONER COUNTY LINE (W. END DAM)	EASTERLY	JCT. SH 80	
1132	US 62	7.78	JCT. SH 82 NORTH IN TAHLEQUAH	EASTERLY	JCT. SH 51 AT ELDON	
1134	SH 51	3.33	JCT. SH 51 (W. OF TAHLEQUAH)	NORTHEASTERLY	JCT. SH 82 (N. OF TAHLEQUAH)	SPUR ROUTE

**134.05 TOTAL COUNTY MILEAGE**



**OKLAHOMA DEPARTMENT OF TRANSPORTATION — CONTROL SECTION LOG ---- CHOCTAW COUNTY**

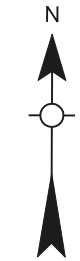
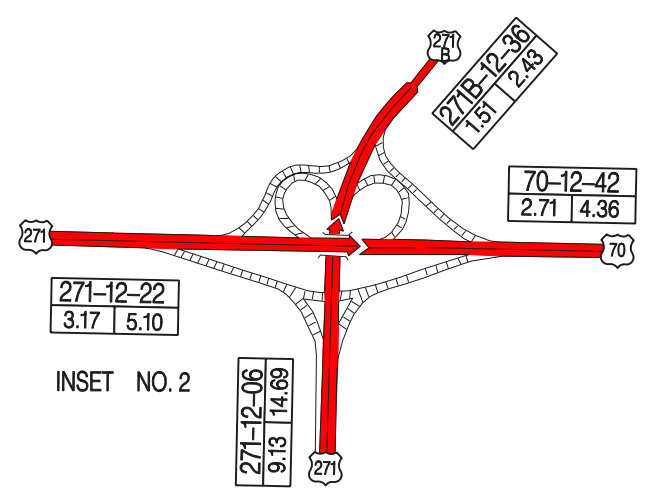
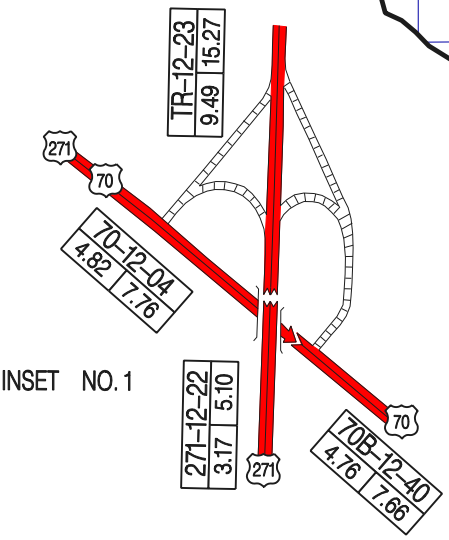
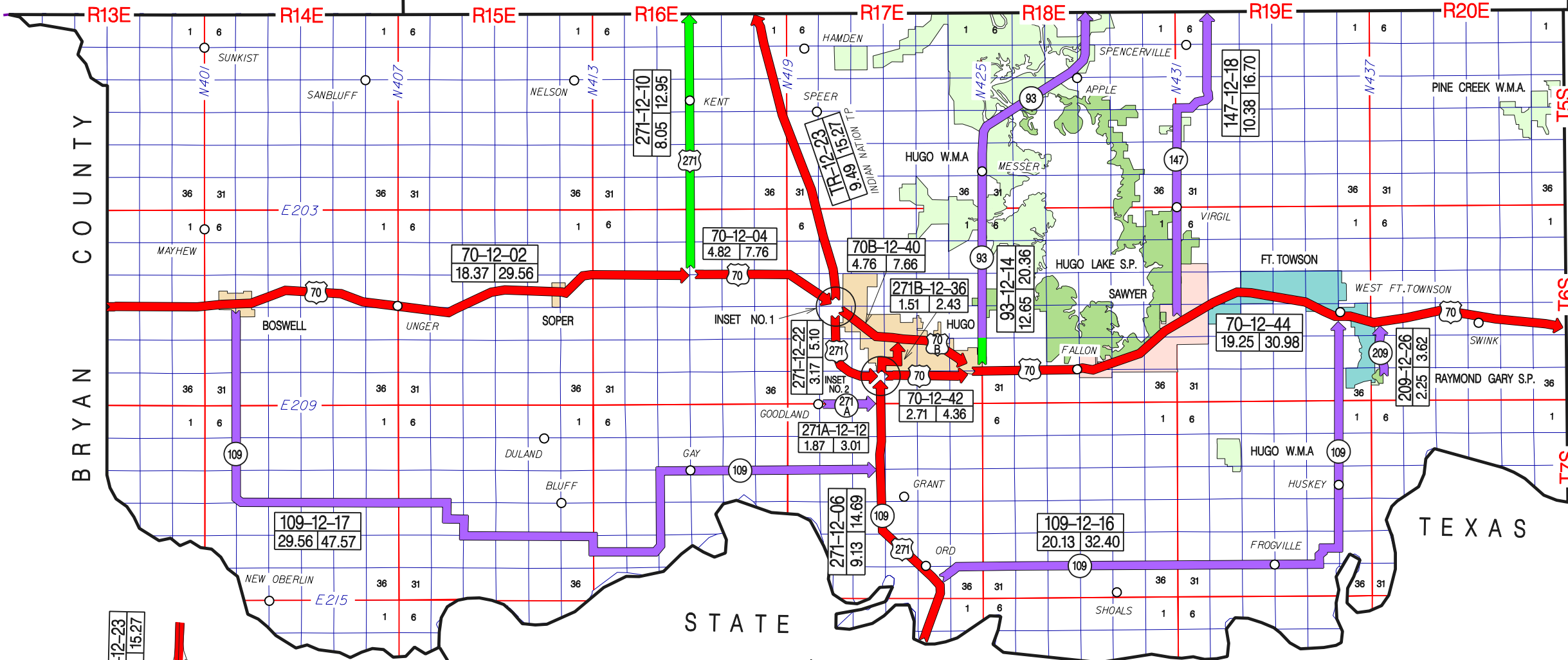
CONTROL	ROUTE	LENGTH	STARTING DESCRIPTION	DIRECTION	ENDING DESCRIPTION	NOTES
1202	US 70	18.37	BRYAN COUNTY LINE	EASTERLY	JCT. US 271 E. OF SOPER	
1204	US 70	4.82	JCT. US 271 E. OF SOPER	EASTERLY	JCT. US 271 N.W. OF HUGO(E. SIDE STR)	
1206	US 271	9.13	TEXAS STATE LINE(S. SIDE STR.)	NORTHERLY	JCT. US 70 & US 271B E. OF HUGO(N SIDE STR)	
1210	US 271	8.05	JCT. US 70 E. OF SOPER	NORTHERLY	PUSHMATAHA COUNTY LINE	REINVENTORIED 2006 (8.14 MI. BEFORE)
1212	SH 271A	1.87	JCT US 271 AT GOODLAND SCHOOL	EASTERLY	JCT. US 271 S. OF HUGO	
1214	SH 93	12.65	JCT. US 70, E. OF HUGO	NORTHEASTERLY	PUSHMATAHA COUNTY LINE	
1216	SH 109	20.13	JCT. US 271 S. OF GRANT	EAST AND NORTHERLY	JCT. US 70 W. OF FT. TOWSON	
1217	SH 109	29.56	JCT. US 70 (HUNTER AVE & SIXTH ST) IN BOSWELL	SOUTH AND EASTERLY	JCT. US 271 N. OF GRANT	
1218	SH 147	10.38	JCT. US 70 N.E. OF SAWYER	NORTHERLY	PUSHMATAHA COUNTY LINE	
1222	US 271	3.17	JCT. US 70 W. OF HUGO (N. END STR)	SOUTHERLY	JCT. US 271B S. OF HUGO (E. END STR.)	
1223	TOLL RD	9.49	JCT. US 70 W. OF HUGO (N. END STR.)	NORTHERLY	PUSHMATAHA COUNTY LINE	INDIAN NATION T.P.
1226	SH 209	2.25	2.25 MI. S. OF US 70(RAYMOND GARY REC AREA)	NORTHERLY	JCT. US 70 E. OF FT. TOWSON	
1236	US 271B	1.51	JCT. US 70 & US 271 S. OF HUGO(N. SIDE STR)	NORTHERLY	JCT. US 70B (JACKSON ST & BROADWAY) IN HUGO	
1240	US 70B	4.76	JCT US 271 W. OF HUGO (E. END STR.)	EASTERLY	JCT US 70 E. OF HUGO	
1242	US 70	2.71	JCT. US 271 & US 271B S. OF HUGO	EASTERLY	JCT. US 70B E. OF HUGO	
1244	US 70	19.25	JCT. US 70 B, E. OF HUGO	EASTERLY	MCCURTAIN COUNTY LINE (W. SIDE BRIDGE)	REINVENTORIED 2006 (19.34 MI. BEFORE)

**158.10 TOTAL COUNTY MILEAGE**

ATOKA COUNTY

PUSHMATAHA COUNTY

COUNTY





**OKLAHOMA DEPARTMENT OF TRANSPORTATION — CONTROL SECTION LOG ---- CIMARRON COUNTY**

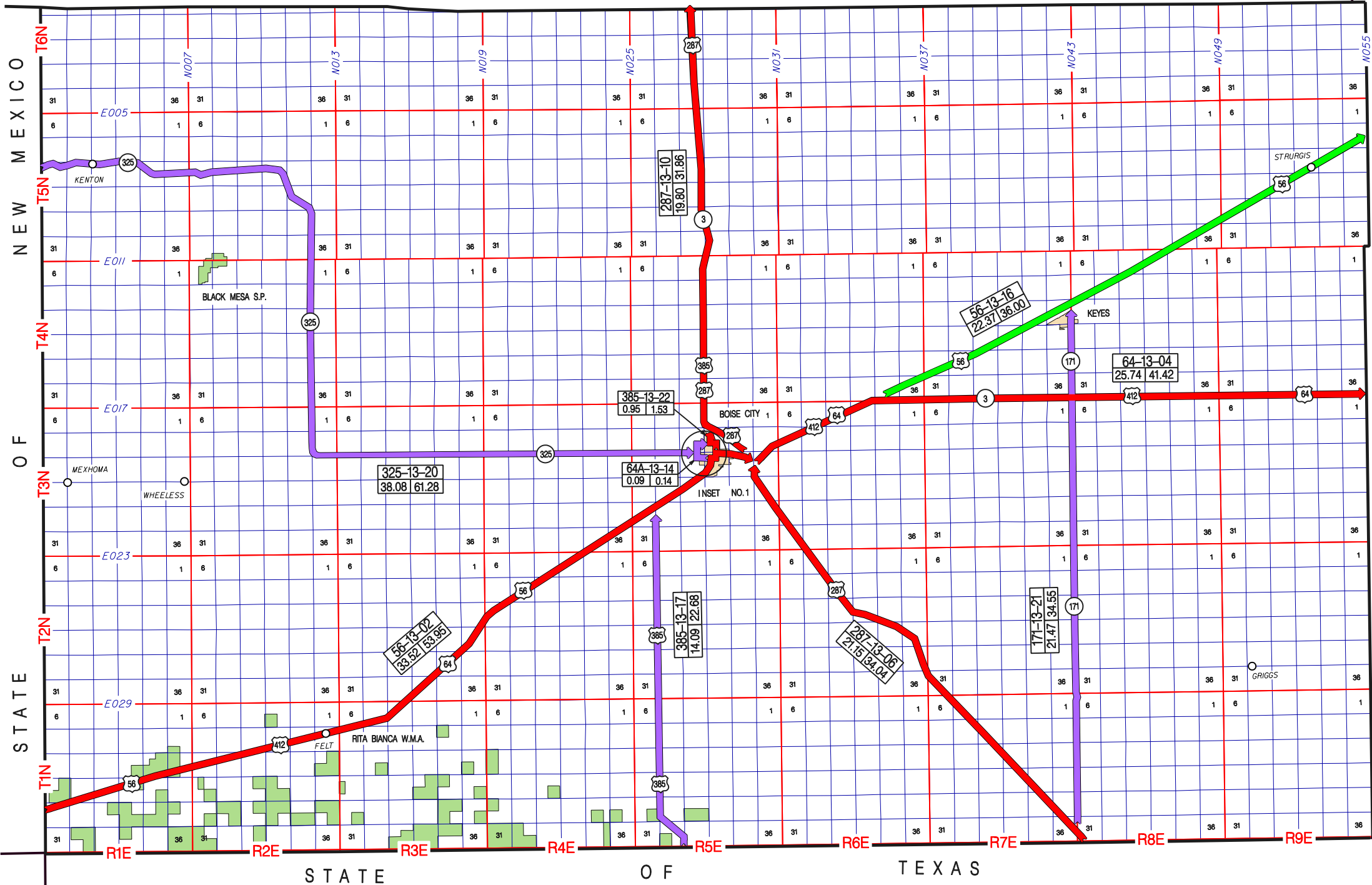
<b>CONTROL</b>	<b>ROUTE</b>	<b>LENGTH</b>	<b>STARTING DESRIPTION</b>	<b>DIRECTION</b>	<b>ENDING DESCRIPTION</b>	<b>NOTES</b>
1302	US 56	33.52	NEW MEXICO STATE LINE	NORTHEASTERLY	JCT. US 287 E. OF BOISE CITY	
1304	US 64	25.74	JCT. US 287 E. OF BOISE CITY	EASTERLY	TEXAS COUNTY LINE	
1306	US 287	21.15	TEXAS STATE LINE	NORTHWESTERLY	JCT. US 64, E. OF BOISE CITY (N. END BRIDGE)	REALIGNMENT 2011 (21.07 BEFORE)
1310	US 287	19.80	JCT. US 64 E. OF BOISE CITY (N. END BR.)	NORTHERLY	COLORADO STATE LINE	REALIGNMENT 2011 (18.55 BEFORE)
1314	US 64A	0.09	JCT. US 64 S., IN BOISE CITY	WEST SIDE OF CRT HOUSE	JCT. US 385 N., IN BOISE CITY	
1316	US 56	22.37	JCT. US 64 N.E. OF BOISE CITY	NORTHEASTERLY	TEXAS COUNTY LINE	
1317	US 385	14.09	TEXAS STATE LINE	NORTHERLY	JCT. US 56, S.W. OF BOISE CITY	
1320	SH 325	38.08	NEW MEXICO STATE LINE	SOUTHEASTERLY	JCT US 64A, IN BOISE CITY	
1321	SH 171	21.47	JCT. US 287	NORTHERLY	JCT. US 56 W. EDGE OF KEYES	
1322	US 385	0.98	JCT. US 56 IN BOISE CITY	NORTHERLY	JCT. US 287 N. OF BOISE CITY	AGENDA ITME 2011 (OLD US 287)

**197.29 TOTAL COUNTY MILEAGE**

STATE

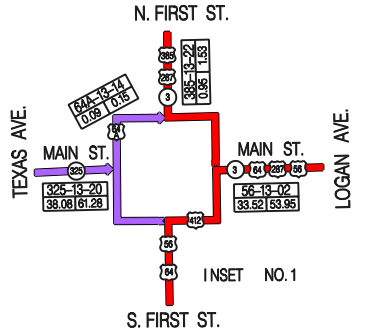
OF

COLORADO



COUNTY

TEXAS



STATE

OF

TEXAS

**OKLAHOMA DEPARTMENT OF TRANSPORTATION — CONTROL SECTION LOG ---- CLEVELAND COUNTY**

<b>CONTROL</b>	<b>ROUTE</b>	<b>LENGTH</b>	<b>STARTING DESRIPTION</b>	<b>DIRECTION</b>	<b>ENDING DESCRIPTION</b>	<b>NOTES</b>
1404	US 77	14.39	MCCLAIN COUNTY LINE (W. END BR.)	NORTHERLY	JCT. SH 9 IN NORMAN(N SIDE STRS)	
1406	IS 35	13.40	MCCLAIN COUNTY LINE(S. END BRIDGE)	NORTHERLY	OKLAHOMA COUNTY LINE(N. SIDE STR.)	
1409	SH 9	4.14	JCT. I-35 IN NORMAN (W. END STR.)	EASTERLY	JCT. US 77 (E. SIDE STR.)	
1411	SH 9	17.47	JCT. US 77 IN NORMAN (E. SIDE STR.)	EASTERLY	POTTAWATOMIE COUNTY LINE	
1414	SH 37	8.55	JCT. US 62 W. OF MOORE (W. SIDE STR.)	EASTERLY	SUNNYLANE RD & S. 4TH ST	
1422	SH 39	11.43	JCT. US 77 & BROADWAY IN LEXINGTON	EASTERLY	POTTAWATOMIE COUNTY LINE	
1434	IS 44	5.01	MCCLAIN COUNTY LINE (N. END BR.)	NORTHEASTERLY	OKLAHOMA COUNTY LINE (N. END STR.)	
1439	SH 77H	8.10	JCT US 77 IN NORMAN (TECUMSEH ROAD)	NORTHERLY	OKLAHOMA COUNTY LINE	AGENDA ITEM 2008 WAS 12.78 MILES
1444	US 77	9.86	JCT. SH 9 IN NORMAN(N SIDE STRS)	NORTHWESTERLY	JCT. I-35 (N. BOUND GORE)	AGENDA ITEM 2008 WAS 8.20 MILES
1479P	P & S	0.00	OKLAHOMA COUNTY LINE	SOUTHEASTERLY	JCT I-35	

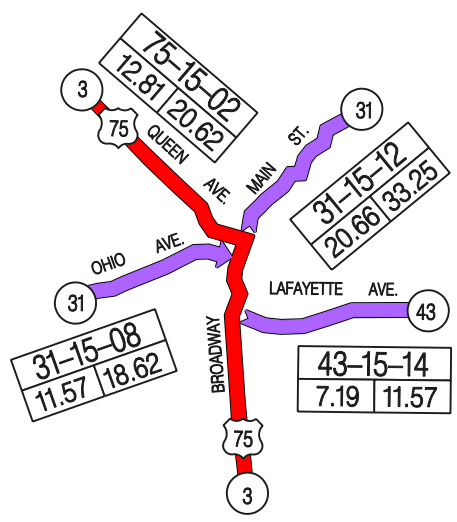
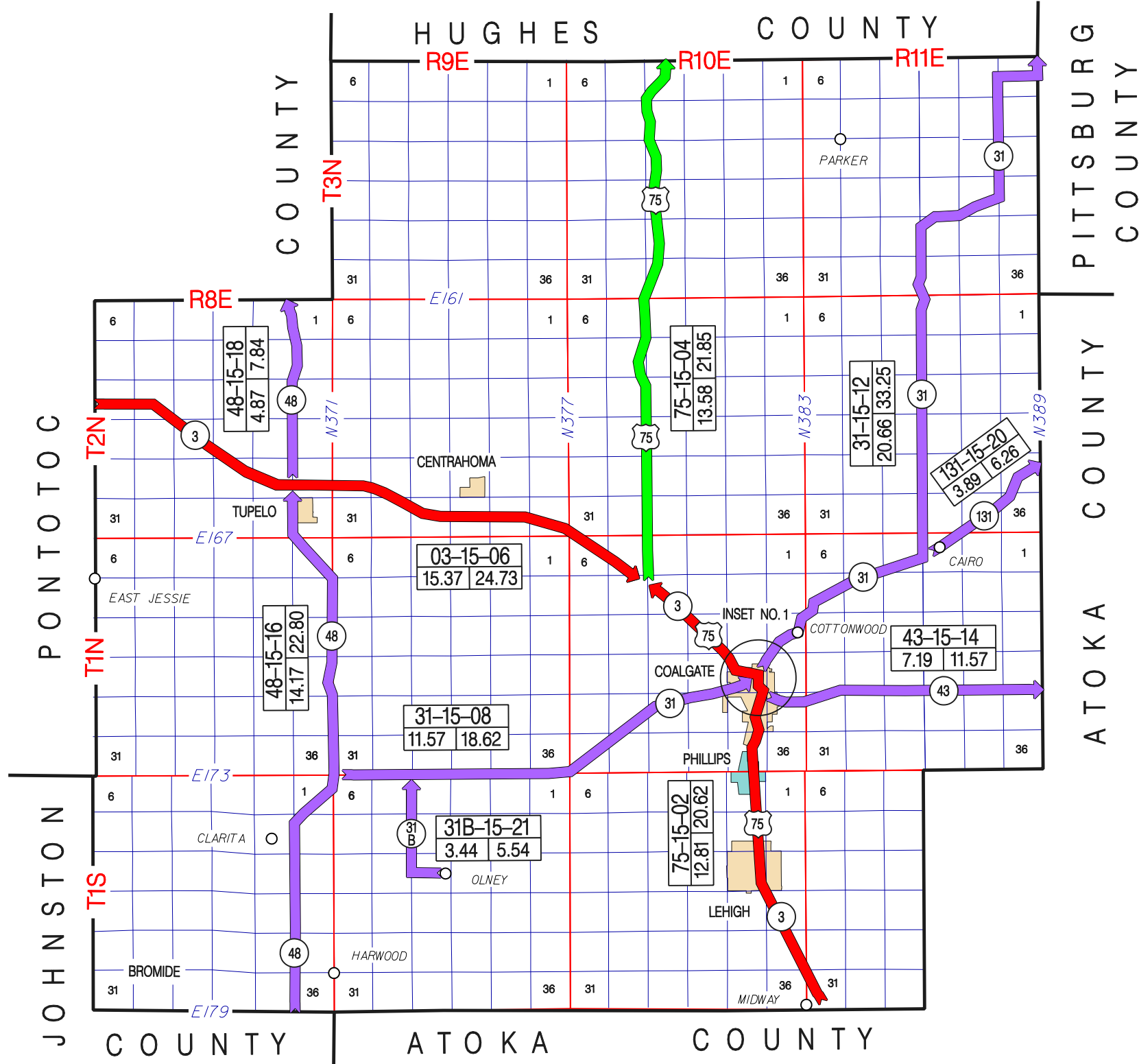
**92.35 TOTAL COUNTY MILEAGE**



**OKLAHOMA DEPARTMENT OF TRANSPORTATION — CONTROL SECTION LOG ---- COAL COUNTY**

<b>CONTROL</b>	<b>ROUTE</b>	<b>LENGTH</b>	<b>STARTING DESRIPTION</b>	<b>DIRECTION</b>	<b>ENDING DESCRIPTION</b>	<b>NOTES</b>
1502	US 75	12.81	ATOKA COUNTY LINE	NORTHWESTERLY	JCT. SH 3, NW OF COALGATE	
1504	US 75	13.58	JCT. SH 3, NW OF COALGATE	NORTHERLY	HUGHES COUNTY LINE	
1506	SH 3	15.37	PONTOTOC COUNTY LINE	SOUTHEASTERLY	JCT. US 75, NW OF COALGATE	
1508	SH 31	11.57	JCT. SH 48 S. OF TUPELO	NORTHEASTERLY	JCT. US 75 (MAIN ST & OHIO AVE)IN COALGATE	
1512	SH 31	20.66	JCT. US 75(QUEEN AVE & MAIN ST) IN COALGATE	NORTHEASTERLY	PITTSBURG COUNTY LINE	
1514	SH 43	7.19	JCT. US 75(BROADWAY & LAFAYETTE)IN COALGATE	EASTERLY	ATOKA COUNTY LINE	
1516	SH 48	14.17	JOHNSTON COUNTY LINE	NORTHERLY	JCT. SH 3 N. OF TUPELO	
1518	SH 48	4.87	JCT. SH 3 N. OF TUPELO	NORTHERLY	PONTOTOC COUNTY LINE	
1520	SH 131	3.89	JCT. SH 31 AT CAIRO	NORTHEASTERLY	ATOKA COUNTY LINE	
1521	SH 31B	3.44	AT OLNEY	WEST & NORTHERLY	JCT. SH 31 NE OF CLARITA	

**107.55 TOTAL COUNTY MILEAGE**

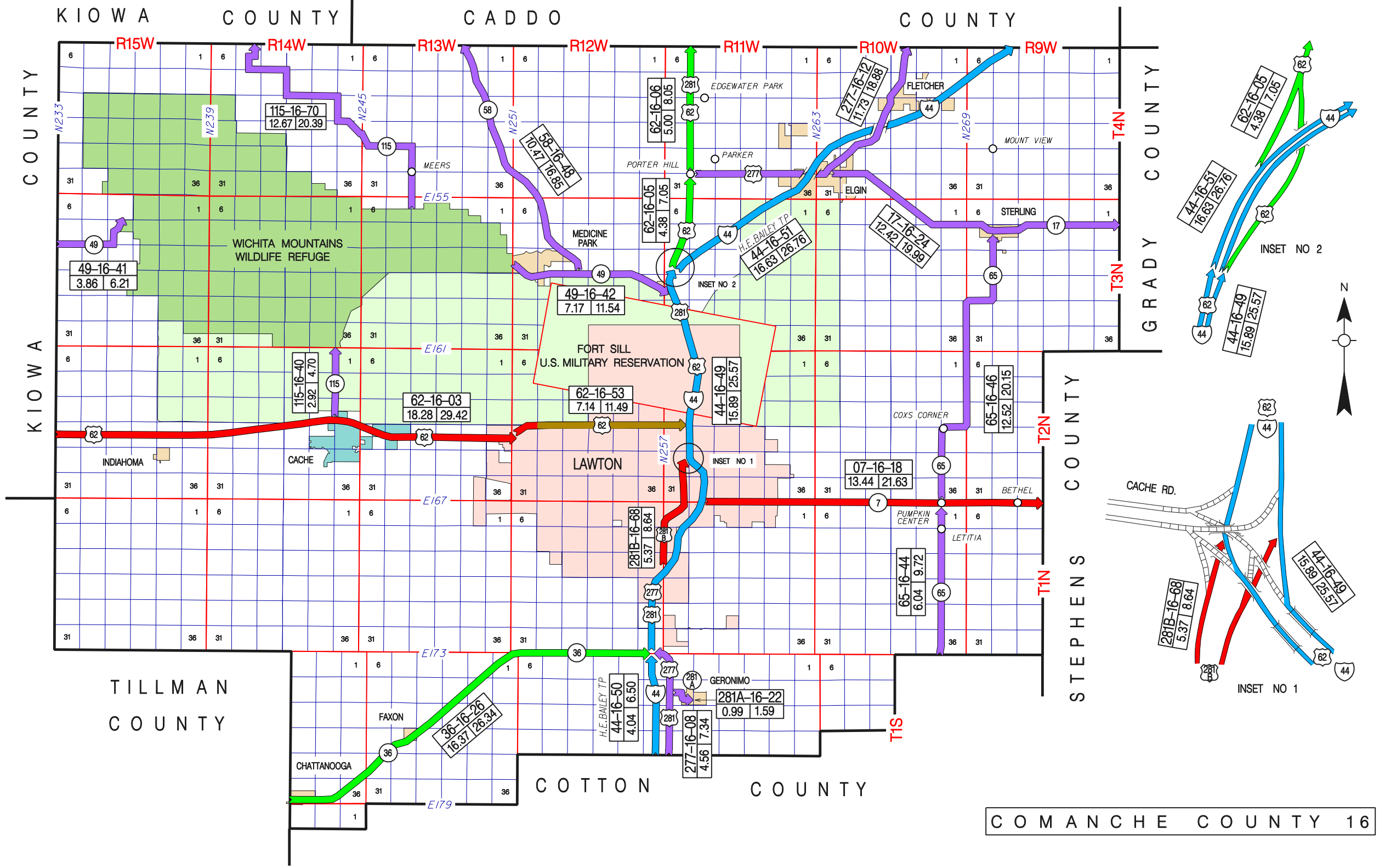


**OKLAHOMA DEPARTMENT OF TRANSPORTATION — CONTROL SECTION LOG ---- COMANCHE COUNTY**

CONTROL	ROUTE	LENGTH	STARTING DESCRIPTION	DIRECTION	ENDING DESCRIPTION	NOTES
1603	US 62	18.28	KIOWA COUNTY LINE	EASTERLY	ROGERS LANE (E. BOUND GORE POINT)	AGENDA ITEM (19.64 MILES BEFORE)
1605	US 62	4.38	JCT I-44 (N. BOUND GORE POINT)	NORTHERLY	JCT. US 277 E, W. OF ELGIN	
1606	US 62	5.00	JCT. US 277 E., W. OF ELGIN	NORTHERLY	CADDO COUNTY LINE	
1608	US 277	4.56	COTTON COUNTY LINE	NORTHERLY	JCT. SH 36(E. SIDE STR)	
1612	US 277	11.73	JCT. US 62 W. OF ELGIN	EAST AND NORTHERLY	CADDO COUNTY LINE	
1618	SH 7	13.44	JCT. I-40 (W. SIDE STR)	EASTERLY	STEPHENS COUNTY LINE	AGENDA ITEM (14.14 MILES BEFORE)
1622	SH 281A	0.99	JCT. US 277 W. OF GERONIMO	EASTERLY	BROADWAY AVE & MAIN ST IN GERONIMO	
1624	SH 17	12.42	JCT. US 277 IN ELGIN	SOUTHEASTERLY	GRADY COUNTY LINE	
1626	SH 36	16.37	TILLMAN COUNTY LINE W. EDGE OF CHATTANOOGA	NORTHEASTERLY	JCT. US 277 S. OF LAWTON (E. SIDE STR.)	
1640	SH 115	2.92	JCT. US 62 N. OF CACHE (S. SIDE STR.)	NORTHERLY	S.B. WICHITA MT. WILDLIFE REFUGE	
1641	SH 49	3.86	KIOWA COUNTY LINE	EASTERLY	ENTR. TO WILDLIFE REFUGE	
1642	SH 49	7.17	ENTRANCE TO WICHITA MT. W. L. REFUGE	EASTERLY	JCT. I-44 (E. SIDE STR.)	
1644	SH 65	6.04	COTTON COUNTY LINE	NORTHERLY	JCT. SH 7 AT PUMPKIN CENTER	
1646	SH 65	12.52	JCT. SH 7 AT PUMPKIN CENTER	NORTHERLY	JCT. SH 17(JAMES & FIFTH)W EDGE OF STERLING	
1648	SH 58	10.47	JCT. SH 49 E. OF MEDICINE PARK	NORTHWESTERLY	CADDO COUNTY LINE	
1649	IS 44	15.89	JCT. US 277 & SH 36 (S. END STR)	NORTHERLY	JCT. I-44 & US 62 (N. BOUND GORE POINT)	
1650	IS 44	4.04	COTTON COUNTY LINE	NORTH (TOLL ROAD)	JCT. SH 36 (S. SIDE STR.)	H. E. BAILEY T.P.
1651	IS 44	16.63	JCT. US 62(N. BOUND GORE POINT)	NORTHEASTERLY	CADDO COUNTY LINE	H. E. BAILEY T.P.
1653	US 62	7.14	JCT US 62 W (EASTBOUND GORE POINT)	EASTERLY	JCT I-44	AGENDA ITEM (6.00 MILES BEFORE)
1668	US 281B	5.37	JCT. US 277 S. OF LAWTON(S. SIDE STR)	NORTHERLY	JCT I-44 IN LAWTON (N. BOUND GORE PT)	REINVENTORIED 2005 (5.53 MI. BEFORE)
1670	SH 115	12.67	WICHITA MOUNTAINS WILDLIFE REFUGE BOUNDARY	NORTHWESTERLY	KIOWA COUNTY LINE	

**191.89 TOTAL COUNTY MILEAGE**





KIOWA COUNTY

CADDO COUNTY

COUNTY

GRADY COUNTY

KIOWA COUNTY

STEPHENS COUNTY

TILLMAN COUNTY

COTTON COUNTY

COMANCHE COUNTY 16

R15W

R14W

R13W

R12W

R11W

R10W

R9W

T4N

T3N

T2N

T1N

T1S

M233

M239

M245

M251

M263

M269

E155

E161

E167

E173

E179

WICHITA MOUNTAINS  
WILDLIFE REFUGE

FORT SILL  
U.S. MILITARY RESERVATION

LAWTON

H.E. BAILEY TP

GERONIMO

EDGEWATER PARK

FLETCHER

MOUNT VIEW

PORTER HILL

PARKER

H.E. BAILEY TP

STERLING

COXS CORNER

PUMPKIN CENTER

BETHEL

CACHE RD.

CHATTANOOGA

FAXON

49-16-41  
3.86 6.21

115-16-70  
12.67 20.39

58-16-48  
10.47 16.85

62-16-06  
5.00 8.05

277-16-12  
11.73 18.88

62-16-05  
4.38 7.05

44-16-51  
16.63 26.76

17-16-24  
12.42 19.99

49-16-42  
7.17 11.54

115-16-40  
2.92 4.70

62-16-03  
18.28 29.42

62-16-53  
7.14 11.49

44-16-49  
15.89 25.57

07-16-18  
13.44 21.63

65-16-44  
6.04 9.72

281B-16-68  
5.37 8.64

36-16-26  
16.37 26.34

44-16-50  
4.04 6.50

277-16-08  
4.56 7.34

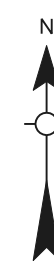
281A-16-22  
0.99 1.59

44-16-51  
16.63 26.76

44-16-49  
15.89 25.57

281B-16-68  
5.37 8.64

44-16-49  
15.89 25.57



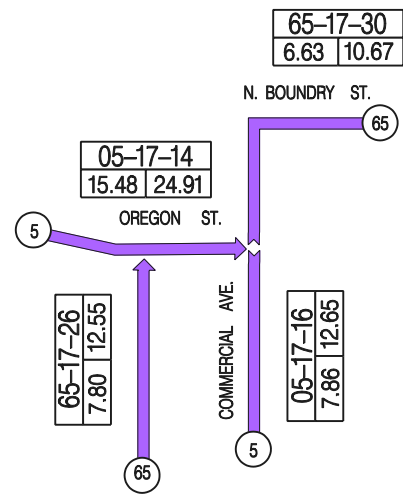
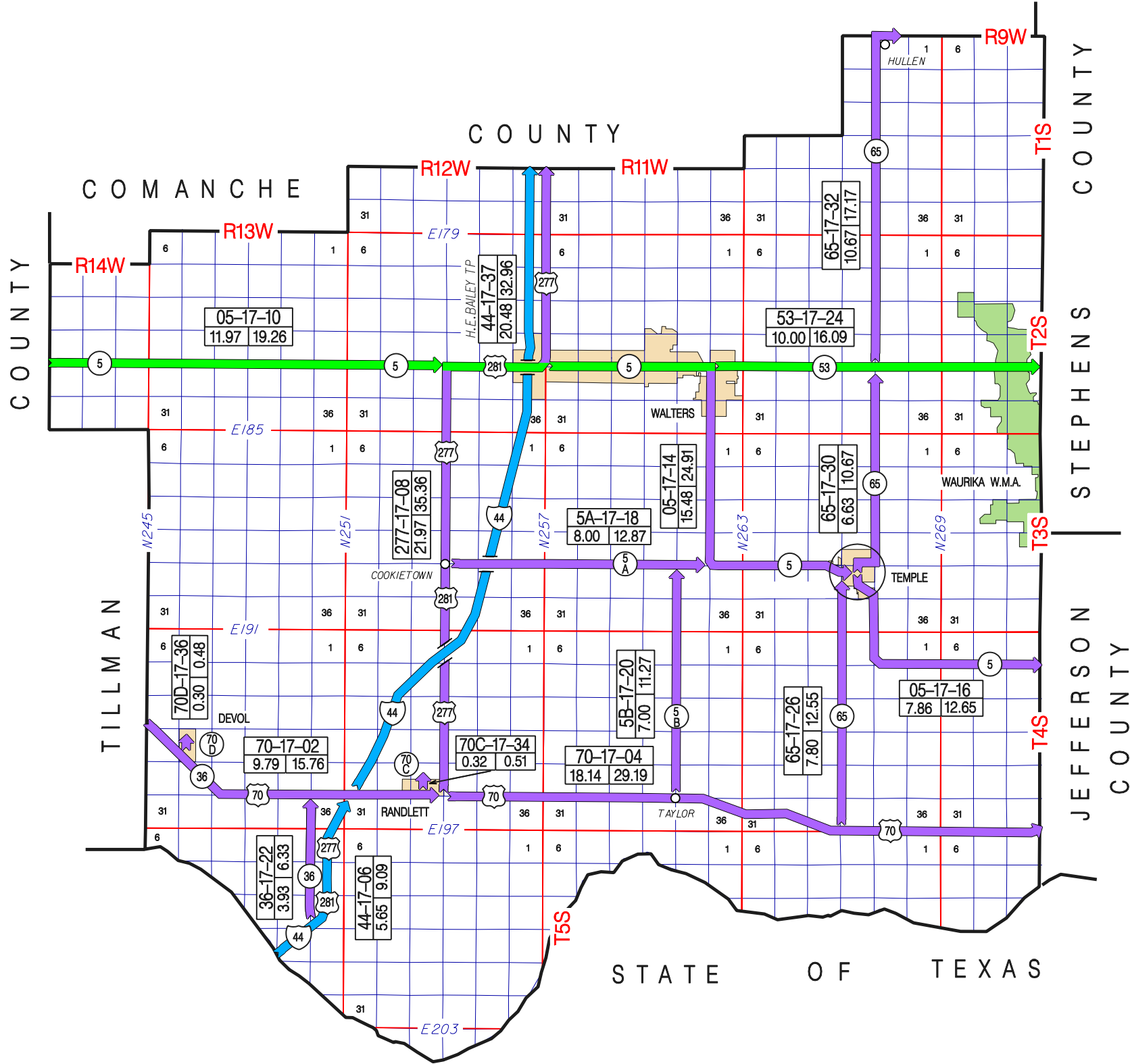
INSET NO 2

INSET NO 1

**OKLAHOMA DEPARTMENT OF TRANSPORTATION — CONTROL SECTION LOG ---- COTTON COUNTY**

CONTROL	ROUTE	LENGTH	STARTING DESRIPTION	DIRECTION	ENDING DESCRIPTION	NOTES
1702	US 70	9.79	TILLMAN COUNTY LINE	SOUTHEASTERLY	JCT. US 277 E. EDGE OF RANDLETT	
1704	US 70	18.14	JCT. US 277 E. EDGE OF RANDLETT	EASTERLY	JEFFERSON COUNTY LINE	
1706	IS 44	5.65	TEXAS STATE LINE (S. END BR.)	NORTHEASTERLY	JCT. US 70 W. OF RANDLETT(S. SIDE STR)	
1708	US 277	21.97	JCT. US 70 E. EDGE OF RANDLETT	NORTHERLY	COMANCHE COUNTY LINE	REINVENTORIED 2005 (21.83 MI. BEFORE)
1710	SH 5	11.97	TILLMAN COUNTY LINE	EASTERLY	JCT. US 277 N. OF COOKIETOWN	REINVENTORIED 2005 (12.10 MI. BEFORE)
1714	SH 5	15.48	JCT. US 277	EAST AND SOUTHERLY	JCT. SH 65 N(COMMERCIAL & OREGON)IN TEMPLE	
1716	SH 5	7.86	JCT. SH 65 N(OREGON & COMMERCIAL)IN TEMPLE	SOUTH AND EASTERLY	JEFFERSON COUNTY LINE	
1718	SH 5A	8.00	JCT. US 277 AT COOKIETOWN	EASTERLY	JCT. SH 5 W. OF TEMPLE	
1720	SH 5B	7.00	JCT. US 70 AT TAYLOR	NORTHERLY	JCT. SH 5A E. OF COOKIETOWN	
1722	SH 36	3.93	JCT. I-44(S. SIDE STR)	NORTHERLY	JCT. US 70 W. OF RANDLETT	
1724	SH 53	10.00	JCT. SH 5(7TH ST & MISSOURI AVE)IN WALTERS	EASTERLY	STEPHENS COUNTY LINE	
1726	SH 65	7.80	JCT. US 70 S. OF TEMPLE	NORTHERLY	JCT. SH 5 W. EDGE OF TEMPLE	
1730	SH 65	6.63	JCT. SH 5(OREGON ST & COMMERCIAL AV)IN TEMPLE	NORTHERLY	JCT. SH 53 E. OF WALTERS	
1732	SH 65	10.67	JCT. SH 53 E. OF WALTERS	NORTHERLY	COMANCHE COUNTY LINE	
1734	SH 70C	0.32	JCT. US 70 S. EDGE OF RANDLETT	NORTHERLY	"D" AVE & SIXTH ST IN RANDLETT	
1736	SH 70D	0.30	JCT. US 70 IN DEVOL	NORTHERLY	CATALPA ST & WICHITA AVE IN DEVOL	
1737	IS 44	20.48	JCT. US 70 W. RANDLETT (S. SIDE STR.)	NORTHERLY (TOLL ROAD)	COMANCHE COUNTY LINE	H. E. BAILEY T.P.

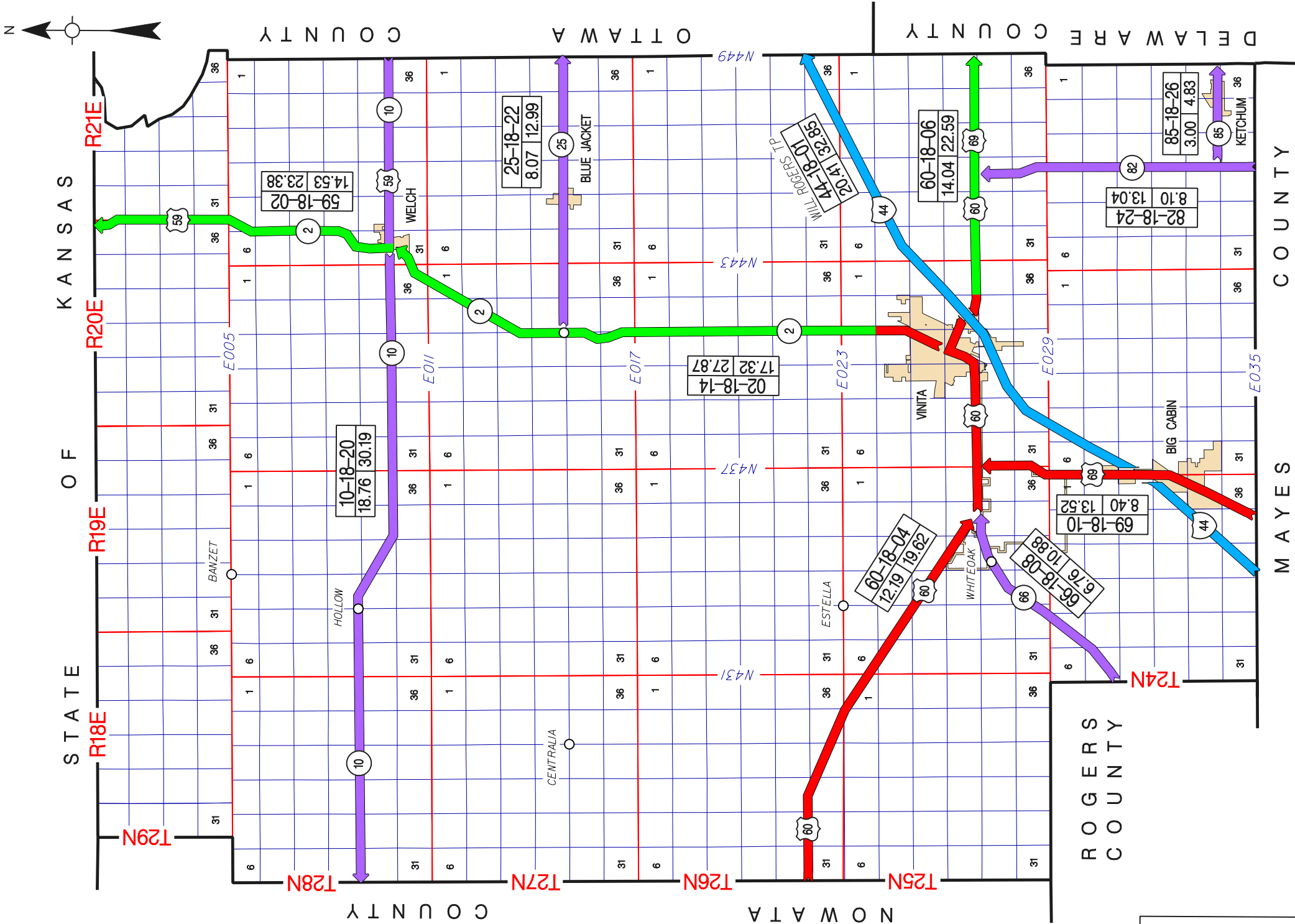
**165.99 TOTAL COUNTY MILEAGE**



**OKLAHOMA DEPARTMENT OF TRANSPORTATION — CONTROL SECTION LOG ---- CRAIG COUNTY**

CONTROL	ROUTE	LENGTH	STARTING DESRIPTION	DIRECTION	ENDING DESCRIPTION	NOTES
1801	IS 44	20.41	MAYES COUNTY LINE	NORTHEASTERLY	OTTAWA COUNTY LINE	WILL ROGERS T.P. (2005 MILEAGE 20.43 MI.)
1802	US 59	14.53	OTTAWA COUNTY LINE	WEST AND NORTHERLY	KANSAS STATE LINE	
1804	US 60	12.19	NOWATA COUNTY LINE	SOUTHEASTERLY	JCT. SH 66 N.E. OF WHITE OAK	
1806	US 60	14.04	JCT. SH 66 N.E. OF WHITEOAK	EASTERLY	DELAWARE COUNTY LINE	
1808	SH 66	6.76	ROGERS COUNTY LINE	NORTHEASTERLY	JCT. US 60 N.E. OF WHITEOAK	
1810	US 69	8.40	MAYES COUNTY LINE	NORTHERLY	JCT. US 60 W. OF VINITA	
1814	SH 2	17.32	JCT. US 60(ILLINOIS AVE & WILSON ST)IN VINITA	NORTHERLY	JCT. US 59(4TH AVE & WASHINGTON ST)IN WELCH	
1820	SH 10	18.76	JCT. US 59(WASHINGTON ST & 4TH AVE)IN WELCH	WESTERLY	NOWATA COUNTY LINE	
1822	SH 25	8.07	JCT. SH 2 AT PYRAMID CORNERS	EASTERLY	OTTAWA COUNTY LINE	
1824	SH 82	8.10	MAYES COUNTY LINE	NORTHERLY	JCT. US 60 E. OF VINITA	
1826	SH 85	3.00	JCT. SH 82 W. OF KETCHUM	EASTERLY	DELAWARE COUNTY LINE	

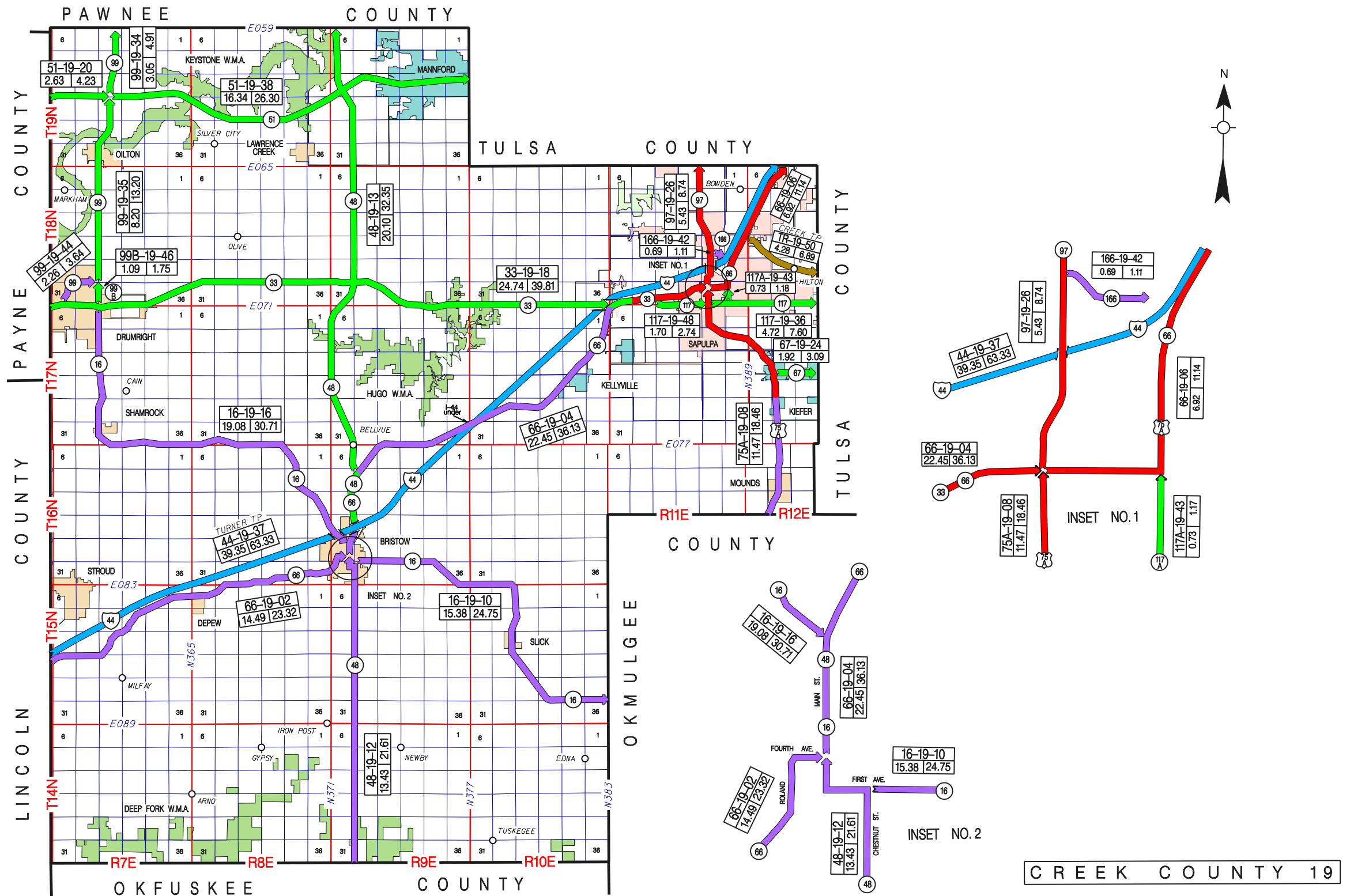
**131.58 TOTAL COUNTY MILEAGE**



**OKLAHOMA DEPARTMENT OF TRANSPORTATION — CONTROL SECTION LOG ---- CREEK COUNTY**

CONTROL	ROUTE	LENGTH	STARTING DESCRIPTION	DIRECTION	ENDING DESCRIPTION	NOTES
1902	SH 66	14.49	LINCOLN COUNTY LINE	NORTHEASTERLY	JCT. SH 48(MAIN ST & 4TH AVE)IN BRISTOW	
1904	SH 66	22.45	JCT. SH 48(4TH AVE & MAIN ST) IN BRISTOW	NORTHEASTERLY	JCT. SH 97(MAIN ST & DEWEY AVE)IN SAPULPA	
1906	SH 66	6.92	JCT. SH 97 S(MAIN ST & DEWEY AVE)IN SAPULPA	NORTHEASTERLY	JCT. I-44, 0.2 MI. S. OF TULSA COUNTY LINE	
1908	US 75A	11.47	OKMULGEE COUNTY LINE	NORTHERLY	JCT. SH 66(DEWEY AVE & MAIN ST)IN SAPULPA	REALIGNMENT 2005 (MILEAGE SAME 11.47)
1910	SH 16	15.38	JCT. SH 48(CHESNUT ST & FIRST AVE)IN BRISTOW	EAST AND SOUTHERLY	OKMULGEE COUNTY LINE	
1912	SH 48	13.43	OKFUSKEE COUNTY LINE	NORTHERLY	JCT. SH 66(4TH AVE & MAIN ST)IN BRISTOW	
1913	SH 48	20.10	JCT. SH 66 S. OF BELLVUE	NORTHERLY	PAWNEE COUNTY LINE	
1916	SH 16	19.08	JCT. SH 33 IN DRUMRIGHT	SOUTHEASTERLY	JCT. SH 66 N. OF BRISTOW	
1918	SH 33	24.74	PAYNE COUNTY LINE	EASTERLY	JCT. SH 66 W. OF SAPULPA	
1920	SH 51	2.63	PAYNE COUNTY LINE	EASTERLY	JCT. SH 99 N. OF OILTON	
1924	SH 67	1.92	JCT US 75A("A" ST & INDIANA AVE)IN KIEFER	EASTERLY	TULSA COUNTY LINE	
1926	SH 97	5.43	JCT. SH 66(DEWEY AVE & MAIN ST)IN SAPULPA	NORTHERLY	TULSA COUNTY LINE	
1934	SH 99	3.05	JCT. SH 51 N. OF OILTON	NORTHERLY	PAWNEE COUNTY LINE	
1935	SH 99	8.20	JCT. SH 99B E. OF DRUMRIGHT	NORTHERLY	JCT. SH 51 N. OF OILTON	
1936	SH 117	4.72	JCT. US 75 ALT(MAIN ST & TAFT AVE)IN SAPULPA	EASTERLY	TULSA COUNTY LINE	
1937	IS 44	39.35	LINCOLN COUNTY LINE	NORTHEAST (TOLL ROAD)	TULSA COUNTY LINE	TURNER T.P.
1938	SH 51	16.34	JCT. SH 99 N. OF OILTON	EASTERLY	TULSA COUNTY LINE	
1942	SH 166	0.69	JCT. SH 97 N. EDGE SAPULPA	EASTERLY	JCT. OLD US 66	
1943	SH 117A	0.73	JCT. SH 117(TAFT AVE & MISSION ST)IN SAPULPA	NORTHERLY	JCT. SH 66(DEWEY AV & MISSION ST)IN SAPULPA	
1944	SH 99	2.26	JCT SH 33 IN DRUMRIGHT	NORTHEASTERLY	JCT SH 99B N.E. OF DRUMRIGHT	
1946	SH 99B	1.09	JCT SH 33 IN DRUMRIGHT	NORTHERLY	JCT SH 99 N.E. OF DRUMRIGHT	
1948	SH 117	1.70	JCT SH 66 W. OF SAPULPA	EASTERLY	JCT US 75 ALT(MAIN ST & TAFT AVE)IN SAPULPA	
1950	TOLL RD	4.28	JCT I-44 (N.B. GORE POINT.)	EASTERLY	TULSA COUNTY LINE	CREEK T.P. (2005 MILEAGE 4.12 MILES)

**240.45 TOTAL COUNTY MILEAGE**



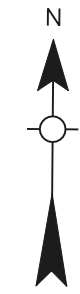


**OKLAHOMA DEPARTMENT OF TRANSPORTATION — CONTROL SECTION LOG ---- CUSTER COUNTY**

CONTROL	ROUTE	LENGTH	STARTING DESCRIPTION	DIRECTION	ENDING DESCRIPTION	NOTES
2002	IS 40	13.58	WASHITA COUNTY LINE	EAST AND NORTHERLY	JCT. I - 40 BUS. E. OF CLINTON(N. SIDE STR)	
2004	IS 40	17.11	I-40B E. OF CLINTON(N. SIDE OF STR)	EASTERLY	CADDO COUNTY LINE	
2006	US 183	3.61	WASHITA COUNTY LINE	NORTHERLY	JCT. I-40B(CHOCTAW AVE & 4TH ST)IN CLINTON	
2010	US 183	10.55	JCT. I-40B(CHOCTAW AVE & 4TH ST)IN CLINTON	NORTHERLY	JCT. SH 33 E.,W. OF CUSTER CITY	AGENDA ITEM (10.59 MILES BEFORE)
2012	US 183	10.08	JCT. SH 33 E., W. OF CUSTER CITY	NORTHERLY	DEWEY COUNTY LINE	
2014	SH 33	23.48	ROGER MILLS COUNTY LINE,N.E. EDGE OF HAMMON	EASTERLY	JCT. US 183 N. OF ARAPAHO	
2018	SH 33	21.83	JCT. US 183 W. OF CUSTER CITY	NORTHEASTERLY	DEWEY COUNTY LINE	
2020	SH 34	6.00	ROGER MILLS COUNTY LINE	NORTHERLY	JCT. SH 33 N.E. EDGE OF HAMMON	
2022	SH 34	12.38	JCT. SH 33 N.E. EDGE OF HAMMON	NORTHERLY	DEWEY COUNTY LINE	NEW ALIGNMENT 2006 (12.48 MILES BEF.)
2026	SH 47	12.70	JCT. US 183	EASTERLY	JCT. SH 33 IN THOMAS	
2028	SH 54	4.88	WASHITA COUNTY LINE	NORTHERLY	JCT. SH 54STUB(MAIN & 4TH ST)IN WEATHERFORD	
2032	SH 54	16.00	JCT. I-40B(SEVENTH ST & MAIN)IN WEATHERFORD	NORTHERLY	JCT. SH 33 E. OF THOMAS	
2041	SH 44	12.44	WASHITA COUNTY LINE	NORTHERLY	JCT. SH 33(WACKHOLTZ & BROADWAY)IN BUTLER	
2042	SH 73	11.87	JCT. SH 34 S. OF HAMMON	EASTERLY	JCT. SH 44	
2044	SH 73	10.62	JCT. SH 44	EASTERLY	I-40B(GARY FREEWAY & MODELLE)W. OF CLINTON	
2047	IS 40B	4.90	JCT. I-40 IN CLINTON (S. SIDE STR.)	NORTH AND EASTERLY	JCT. I-40 E. OF CLINTON (E. SIDE STR.)	
2054	IS 40B	1.58	JCT. I-40 IN WEATHERFORD (S. SIDE STR.)	EASTERLY	JCT. I-40 E. OF WEATHERFORD (E. SIDE STR.)	

**193.61 TOTAL COUNTY MILEAGE**

DEWEY COUNTY



ROGER MILLS COUNTY

BLAINE COUNTY

BECKHAM COUNTY

CADDO COUNTY

R20W

R19W

R18W

R17W

R16W

R15W

R14W

N203

N209

N215

N221

N227

N233

N239

T15N

T14N

T13N

T12N

34-20-22  
12.38 19.92

183-20-12  
10.08 16.22

47-20-26  
12.70 20.44

47

33

34

183

33

54

54-20-32  
16.00 25.75

33-20-14  
23.48 37.79

BUTLER

WASHITA NATATIONAL W.M.A.

34-20-20  
6.00 9.66

73-20-42  
11.87 19.10

44

183-20-10  
10.55 16.98

183

ARAPAHO

54

FOSS S.P.

E101

STAFFORD

73-20-44  
10.62 17.09

CLINTON

40B-20-47  
4.90 7.89

183

40

40-20-04  
17.11 27.54

40B-20-54  
1.58 2.54

40 BUS

40

WEATHERFORD

44-20-41  
12.44 20.02

44

40-20-02  
13.58 21.85

40

183

183-20-06  
3.61 5.81

54-20-28  
4.88 7.85

54

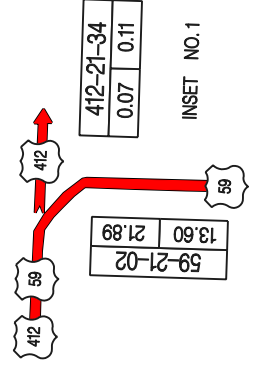
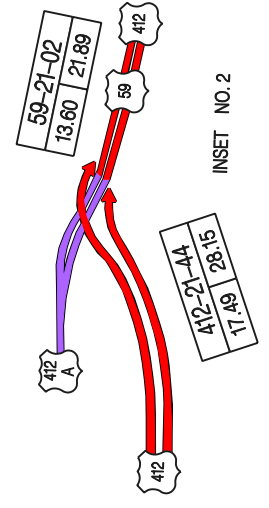
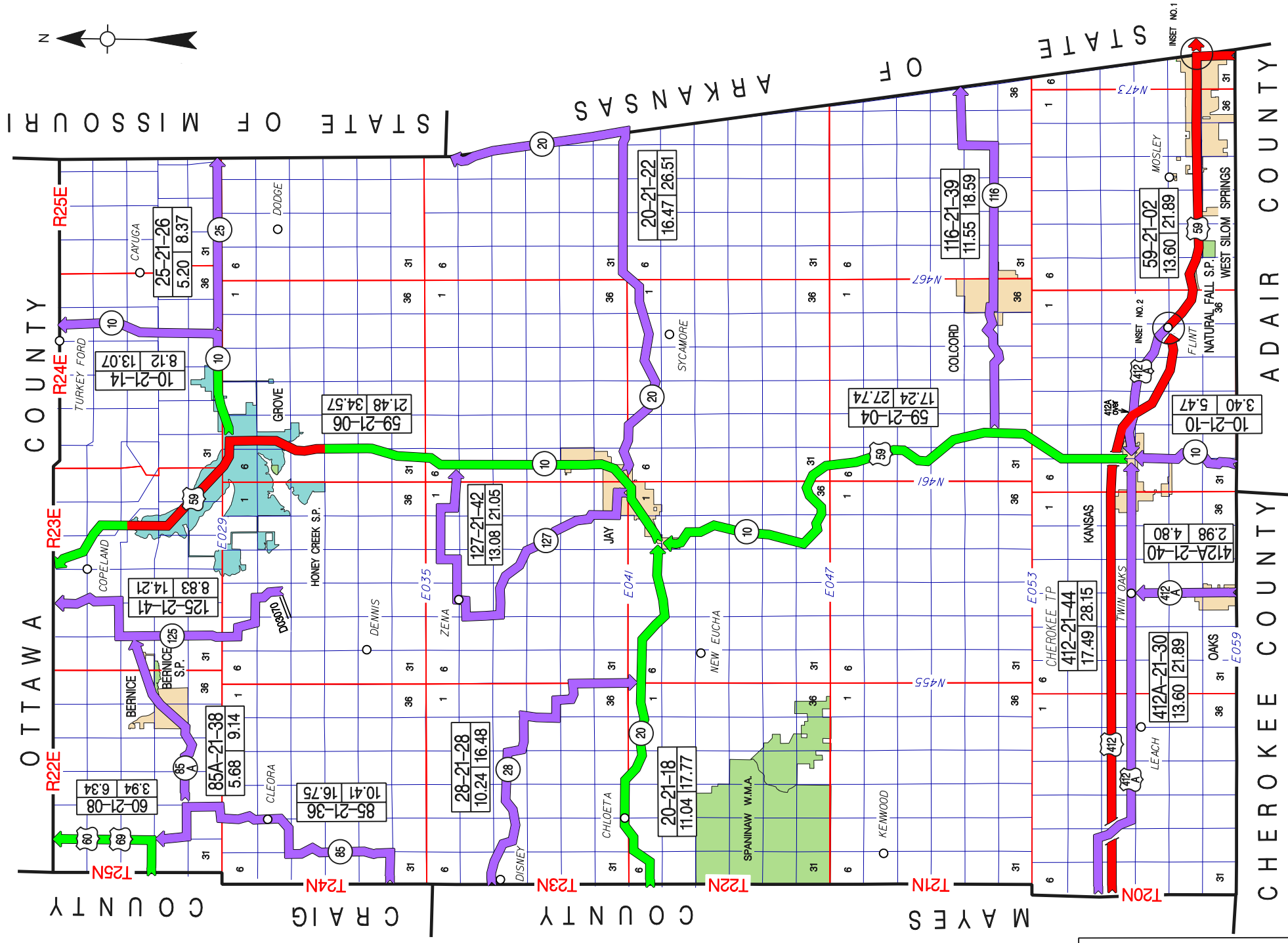
WASHITA COUNTY

CADDO COUNTY

**OKLAHOMA DEPARTMENT OF TRANSPORTATION — CONTROL SECTION LOG ---- DELAWARE COUNTY**

CONTROL	ROUTE	LENGTH	STARTING DESCRIPTION	DIRECTION	ENDING DESCRIPTION	NOTES
2102	US 59	13.60	ADAIR COUNTY LINE	NORTHWESTERLY	JCT. US 412A & SH 10 IN KANSAS	
2104	US 59	17.24	JCT. US 412A & SH 10 IN KANSAS	NORTHERLY	JCT. SH 20, 1.0 SW OF JAY	
2106	US 59	21.48	SH 20, 1.0 SW OF JAY	NORTHERLY	OTTAWA COUNTY LINE	
2108	US 60	3.94	CRAIG COUNTY LINE	EAST & NORTHERLY	OTTAWA COUNTY LINE	
2110	SH 10	3.40	ADAIR COUNTY LINE	NORTHERLY	JCT. US 59 IN KANSAS	
2114	SH 10	8.12	JCT. US 59(MAIN ST & THIRD ST)IN GROVE	EAST & NORTHERLY	OTTAWA COUNTY LINE	
2118	SH 20	11.04	MAYES COUNTY LINE	EASTERLY	JCT. US 59 S.W. OF JAY	
2122	SH 20	16.47	JCT. US 59 E. EDGE OF JAY	EAST & NORTHERLY	TRI-STATE CORNER; OKLA.-ARK.-MO.	
2126	SH 25	5.20	JCT. SH 10 E. OF GROVE	EASTERLY	MISSOURI STATE LINE	
2128	SH 28	10.24	MAYES COUNTY LINE(W. SIDE STR.)	SOUTHEASTERLY	JCT. SH 20, W. OF JAY	
2130	US 412A	13.60	MAYES COUNTY LINE	EASTERLY	JCT. US 59 IN KANSAS	
2134	US 412	0.07	JCT. US 59 IN WEST SILOAM SPRINGS	EASTERLY	ARKANSAS STATE LINE	
2136	SH 85	10.41	CRAIG COUNTY LINE	EAST & NORTHERLY	JCT. US 60	
2138	SH 85A	5.68	JCT. SH 85, 2.8 MI. W. OF BERNICE	EASTERLY	JCT SH 125 N. OF MONKEY ISLAND	
2139	SH 116	11.55	JCT. US 59 W. OF COLCORD	EASTERLY	ARKANSAS STATE LINE	
2140	SH 412A	2.98	CHEROKEE COUNTY LINE S.E. OF OAKS	NORTHERLY	JCT. US 412A AT TWIN OAKS	
2141	SH 125	8.83	5.38 MIS. S. OF JCT SH 85A	NORTHERLY	OTTAWA COUNTY LINE	AGENDA ITEM (9.83 MILES BEFORE)
2142	SH 127	13.08	JCT. US 59(WASHBOURNE & WHITEHEAD STS)IN JAY	NORTHWEST & EASTERLY	JCT US 59 NORTH OF JAY	
2144	US 412	17.49	MAYES COUNTY LINE	EASTERLY	JCT US 412A AT FLINT	CHEROKEE TURNPIKE

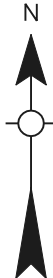
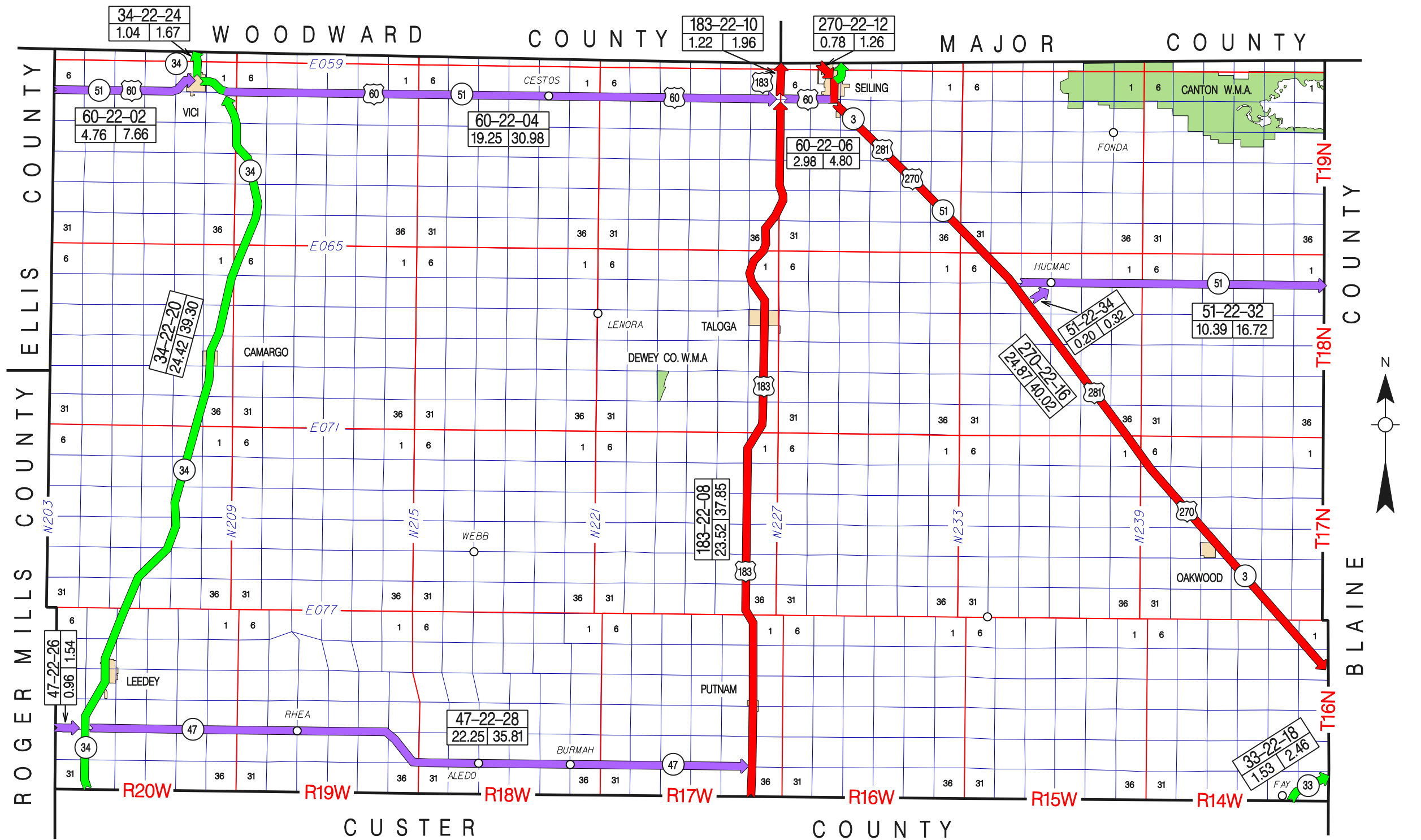
**194.42 TOTAL COUNTY MILEAGE**



**OKLAHOMA DEPARTMENT OF TRANSPORTATION — CONTROL SECTION LOG ---- DEWEY COUNTY**

<b>CONTROL</b>	<b>ROUTE</b>	<b>LENGTH</b>	<b>STARTING DESCRIPTION</b>	<b>DIRECTION</b>	<b>ENDING DESCRIPTION</b>	<b>NOTES</b>
2202	US 60	4.76	ELLIS COUNTY LINE	EASTERLY	JCT. SH 34 N(MAIN ST & BROADWAY)IN VICI	
2204	US 60	19.25	JCT. SH 34 N(MAIN ST & BROADWAY)IN VICI	EASTERLY	JCT. US 183 W. OF SEILING	
2206	US 60	2.98	JCT. US 183 W. OF SEILING	EAST & NORTHERLY	MAJOR COUNTY LINE	
2208	US 183	23.52	CUSTER COUNTY LINE	NORTHERLY	JCT. US 60, W. OF SEILING	
2210	US 183	1.22	JCT. US 60, W. OF SEILING	NORTHERLY	MAJOR-WOODWARD COUNTY LINE	
2212	US 270	0.78	MAJOR COUNTY LINE	SOUTHEASTERLY	JCT. US 60 IN SEILING	
2216	US 270	24.87	JCT. US 60(SHEPHERD ST & MAIN ST)IN SEILING	SOUTHEASTERLY	BLAINE COUNTY LINE	
2218	SH 33	1.53	CUSTER COUNTY LINE	NORTHEASTERLY	BLAINE COUNTY LINE	
2220	SH 34	24.42	CUSTER COUNTY LINE	NORTHERLY	JCT. US 60, E. OF VICI	
2224	SH 34	1.04	JCT. US 60(BROADWAY & MAIN ST) IN VICI	NORTHERLY	WOODWARD COUNTY LINE	
2226	SH 47	0.96	ROGER MILLS COUNTY LINE	EASTERLY	JCT. SH 34 S. OF LEEDEY	
2228	SH 47	22.25	JCT. SH 34 S. OF LEEDEY	EASTERLY	US 183 S. OF PUTNAM	
2232	SH 51	10.39	US 270 W. OF HUCMAC	EASTERLY	BLAINE COUNTY LINE	
2234	SH 51	0.20	US 270	EAST (WYE LEG)	SH 51	

**138.17 TOTAL COUNTY MILEAGE**

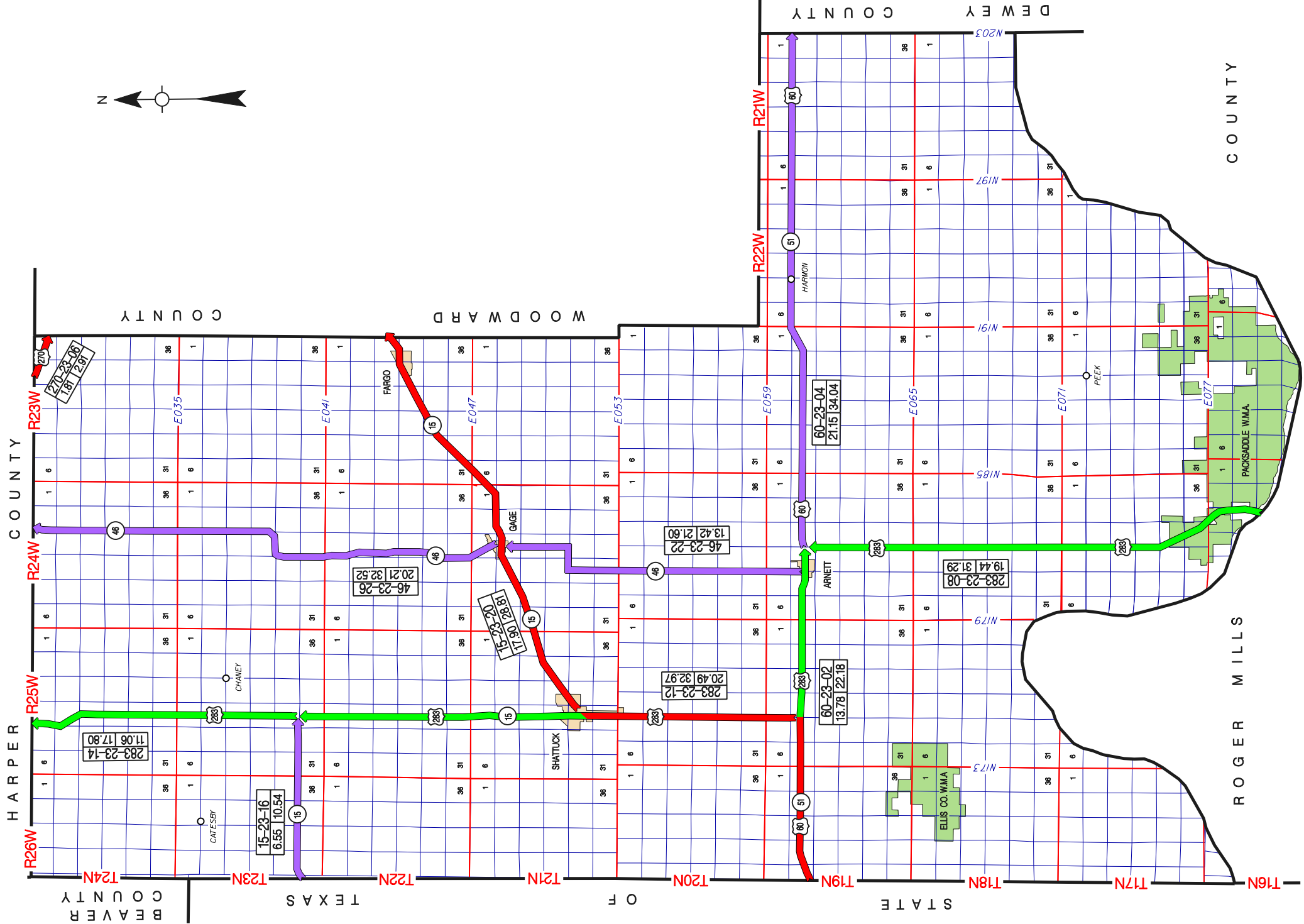


**OKLAHOMA DEPARTMENT OF TRANSPORTATION — CONTROL SECTION LOG ---- ELLIS COUNTY**

<b>CONTROL</b>	<b>ROUTE</b>	<b>LENGTH</b>	<b>STARTING DESRIPTION</b>	<b>DIRECTION</b>	<b>ENDING DESCRIPTION</b>	<b>NOTES</b>
2302	US 60	13.78	TEXAS STATE LINE	EASTERLY	JCT US 283 SOUTH, E. OF ARNETT	
2304	US 60	21.15	JCT. US 283 S., E. OF ARNETT	EASTERLY	DEWEY COUNTY LINE	
2306	US 270	1.81	HARPER COUNTY LINE	SOUTHEASTERLY	WOODWARD COUNTY LINE	
2308	US 283	19.44	ROGER MILLS COUNTY LINE (S. END BR.)	NORTHERLY	JCT. US 60, E. OF ARNETT	REINVENTORIED 2005 (19.49 MI. BEFORE)
2312	US 283	20.49	JCT. US 60 W. OF ARNETT	NORTHERLY	JCT. SH 15 W., N. OF SHATTUCK	REINVENTORIED 2005 (20.58 MI. BEFORE)
2314	US 283	11.06	JCT. SH 15W., N. OF SHATTUCK	NORTHERLY	HARPER COUNTY LINE	
2316	SH 15	6.55	TEXAS STATE LINE	EASTERLY	JCT. US 283 N. OF SHATTUCK	
2320	SH 15	17.90	JCT. US 283 IN SHATTUCK (N. END LEG)	NORTHEASTERLY	WOODWARD COUNTY LINE	REINVENTORIED 2005 (18.10 MI. BEFORE)
2322	SH 46	13.42	JCT. US 60(RENFRO AVE & SEC LINE RD)IN ARNETT	NORTHERLY	JCT. SH 15(FIFTH ST & GARFIELD ST)IN GAGE	
2326	SH 46	20.21	JCT. SH 15(FIFTH ST & CLARK ST)IN GAGE	NORTHERLY	HARPER COUNTY LINE	

**145.81 TOTAL COUNTY MILEAGE**





**OKLAHOMA DEPARTMENT OF TRANSPORTATION — CONTROL SECTION LOG ---- GARFIELD COUNTY**

<b>CONTROL</b>	<b>ROUTE</b>	<b>LENGTH</b>	<b>STARTING DESCRIPTION</b>	<b>DIRECTION</b>	<b>ENDING DESCRIPTION</b>	<b>NOTES</b>
2402	US 60	11.87	MAJOR COUNTY LINE	EASTERLY	JCT US 81 S(VAN BUREN & GARRIOTT RD)IN ENID	
2405	US 60	14.42	JCT. US 60,81(GARRIOTT RD & VAN BUREN)IN ENID	NORTHERLY	GRANT COUNTY LINE	REINVENTORIED 2006 (14.28 MI. BEFORE)
2407	US 64	5.62	US 60 IN ENID (S. BOUND GORE POINT)	SOUTHEASTERLY	JCT. US 64 & SH 15 (S. SIDE STR.)	
2410	SH 164	7.50	JCT. SH 74 S. EDGE OF COVINGTON	SOUTHEASTERLY	NOBLE COUNTY LINE	
2412	US 81	15.60	KINGFISHER COUNTY LINE	NORTHERLY	JCT. US 60(GARRIOTT RD & VAN BUREN)IN ENID	
2416	SH 15	16.41	JCT. US 64, S. OF GARBER (S. END BRIDGE)	NORTH AND EASTERLY	NOBLE COUNTY LINE	REINVENTORIED 2006 (16.27 MI. BEFORE)
2418	SH 132	5.66	JCT. US 60, W. OF ENID	NORTHERLY	JCT. SH 45 IN CARRIER	
2420	SH 74	15.99	LOGAN COUNTY LINE	NORTHERLY	JCT. US 64, S. OF GARBER (S. END BRIDGE)	
2428	SH 74	4.06	JCT. SH 15, N. OF GARBER	NORTHERLY	GRANT COUNTY LINE	
2429	SH 132	8.25	JCT. SH 45 IN CARRIER	NORTHERLY	GRANT COUNTY LINE	
2431	US 64	21.03	JCT. US 64 IN ENID (W. SIDE STR.)	EASTERLY	NOBLE COUNTY LINE	REINVENTORIED 2006 (20.86 MI. BEFORE)
2432	US 412	2.96	JCT. US 81(VAN BUREN & GARRIOTT RD)IN ENID	EASTERLY	US 64 N, IN ENID (W. SIDE STR.)	
2433	SH 132	15.55	KINGFISHER COUNTY LINE	NORTHERLY	JCT. US 64 E. OF LAHOMA	REINVENTORIED 2006 (15.46 MI. BEFORE)
2434	SH 45	7.92	JCT. SH 132 IN CARRIER	EASTERLY	JCT. US 60, IN ENID	
2458	SH 45	5.06	ALFALFA COUNTY LINE	EASTERLY	JCT. SH 132 IN CARRIER	

**157.90 TOTAL COUNTY MILEAGE**

GRANT

COUNTY

ALFAFA COUNTY

COUNTY

MAJOR

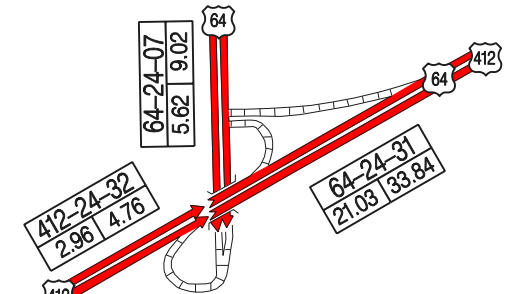
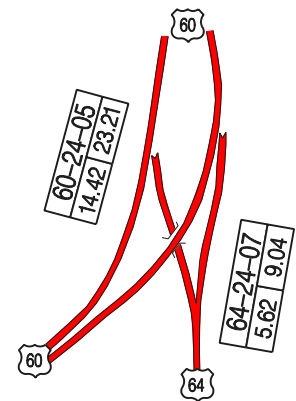
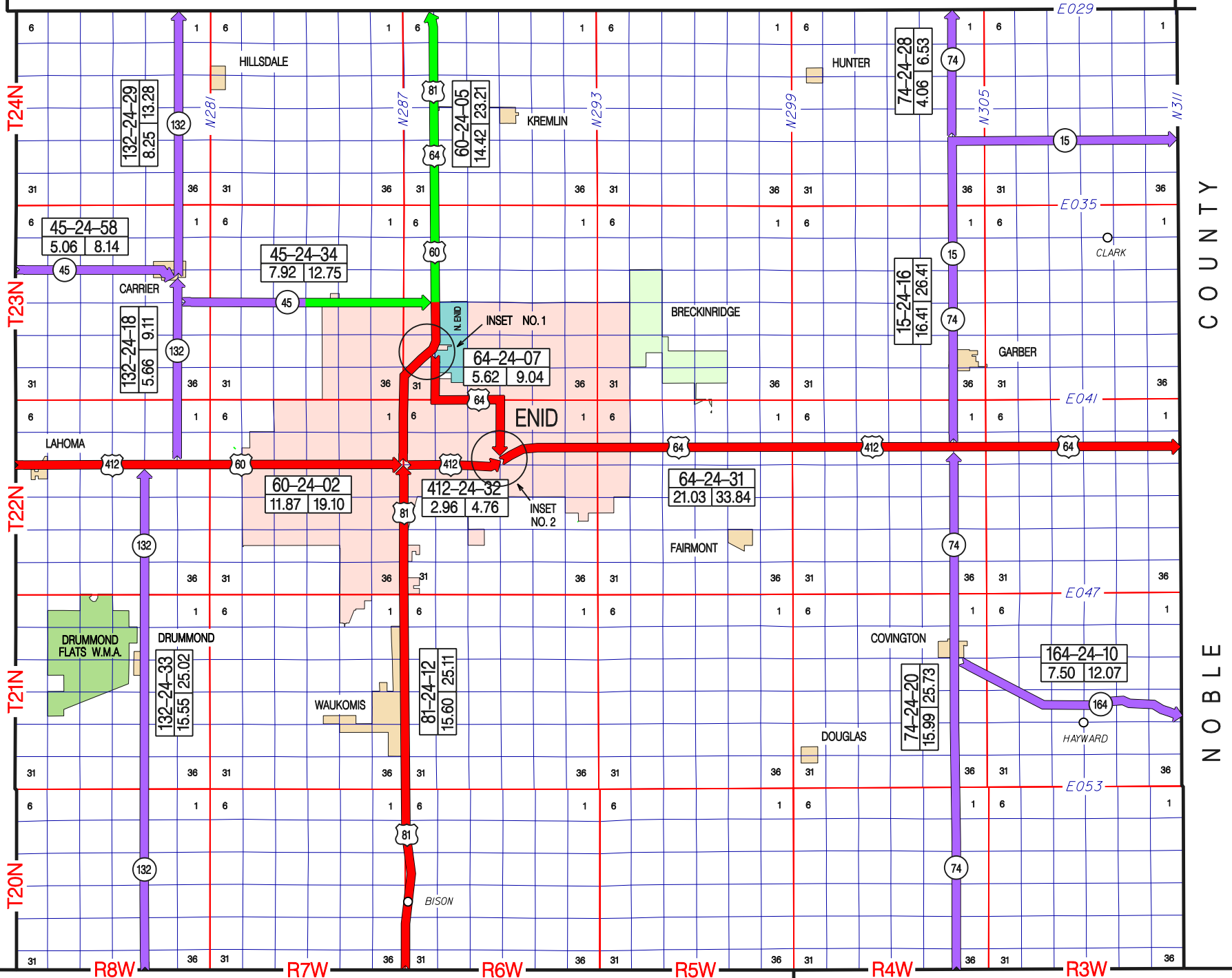
KINGFISHER COUNTY

COUNTY

LOGAN COUNTY

COUNTY

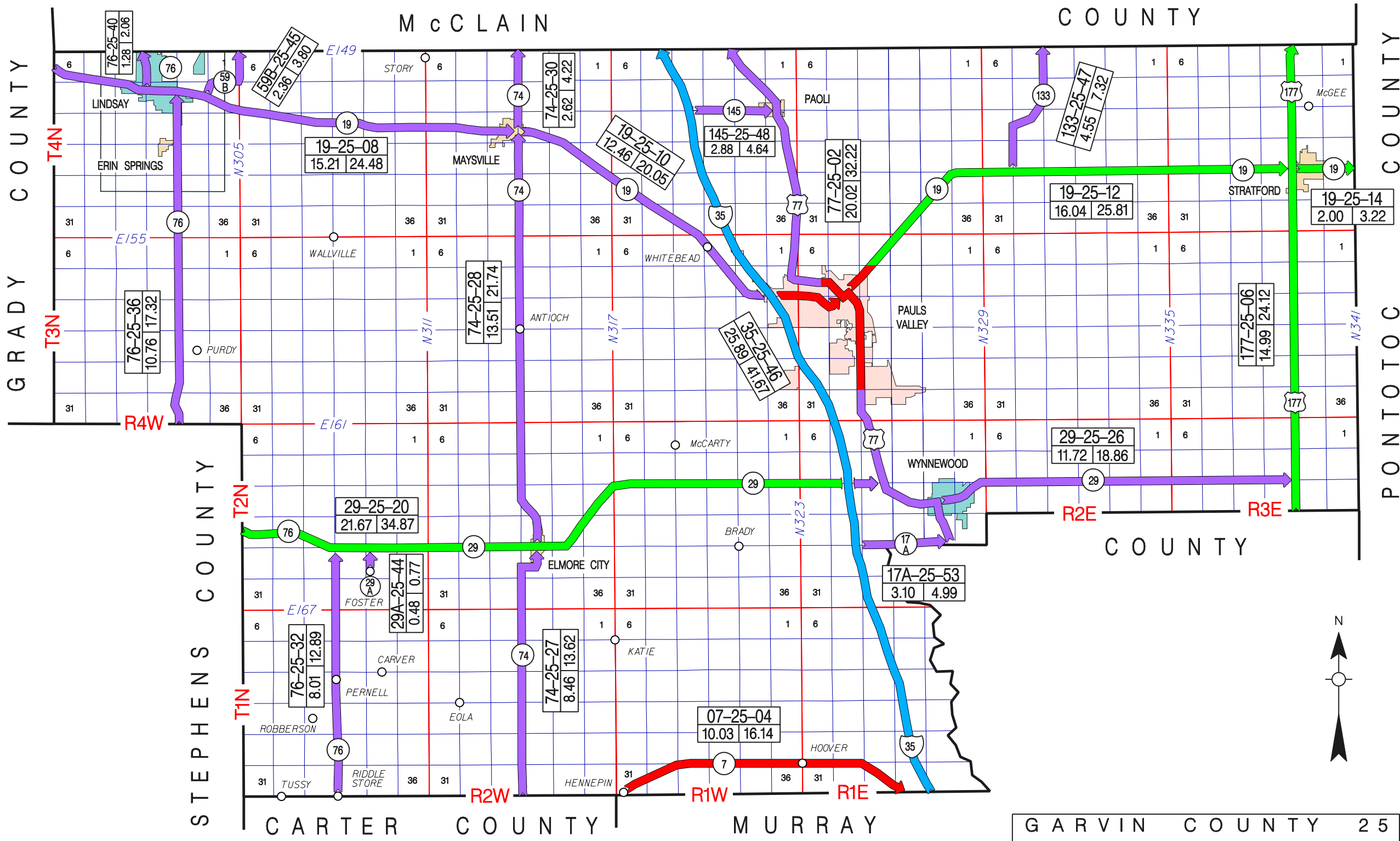
GARFIELD COUNTY 24



**OKLAHOMA DEPARTMENT OF TRANSPORTATION — CONTROL SECTION LOG ---- GARVIN COUNTY**

<b>CONTROL</b>	<b>ROUTE</b>	<b>LENGTH</b>	<b>STARTING DESCRIPTION</b>	<b>DIRECTION</b>	<b>ENDING DESCRIPTION</b>	<b>NOTES</b>
2502	US 77	20.02	MURRAY COUNTY LINE	NORTHERLY	MC CLAIN COUNTY LINE	AGENDA ITEM (REALIGN SAME MILEAGE)
2504	SH 7	10.03	MURRAY COUNTY LINE AT HENNEPIN	EASTERLY	MURRAY COUNTY LINE	
2506	US 177	14.99	MURRAY COUNTY LINE	NORTHERLY	MCCLAIN COUNTY LINE	
2508	SH 19	15.21	GRADY COUNTY LINE	EASTERLY	JCT. SH 74(RIPLEY & SIXTH STS)IN MAYSVILLE	
2510	SH 19	12.46	JCT. SH 74(RIPLEY ST & SIXITH ST)IN MAYSVILLE	SOUTHEASTERLY	JCT. US 77(ASH ST & GRANT AVE)	
2512	SH 19	16.04	JCT. US 77(GRANT & CHICKASAW)IN PAULS VALLEY	NORTHEASTERLY	JCT. US 177(FORREST & SMITH)IN STRATFORD	AGENDA ITEM (16.25 MILES BEFORE)
2514	SH 19	2.00	JCT. US 177(FORREST & SMITH)IN STRATFORD	EASTERLY	PONTOTOC COUNTY LINE	
2520	SH 29	21.67	STEPHENS COUNTY LINE	EASTERLY	JCT. US 77 N.W. OF WYNNEWOOD	
2526	SH 29	11.72	JCT. US 77(MCGEE & KERR) IN WYNNEWOOD	EASTERLY	JCT. US 177	
2527	SH 74	8.46	CARTER COUNTY LINE	NORTHERLY	JCT. SH 29("D" ST & MAIN ST)IN ELMORE CITY	
2528	SH 74	13.51	JCT. SH 29("D" ST & MAIN ST)IN ELMORE CITY	NORTHERLY	JCT. SH 19(6TH ST & RIPLEY ST)IN MAYSVILLE	
2530	SH 74	2.62	JCT. SH 19(6TH ST & RIPLEY ST)IN MAYSVILLE	NORTHERLY	MCCLAIN COUNTY LINE	
2532	SH 76	8.01	CARTER COUNTY LINE	NORTHERLY	JCT. SH 29, W. OF FOSTER	
2536	SH 76	10.76	STEPHENS COUNTY LINE	NORTHERLY	JCT. SH 19E(CHEROKEE ST & 4TH ST)IN LINDSAY	
2540	SH 76	1.28	JCT. SH 19 W(CHEROKEE ST)IN LINDSAY	NORTHERLY	MCCLAIN COUNTY LINE	
2544	SH 29A	0.48	END OF HIGHWAY AT FOSTER (POST OFFICE)	NORTHERLY	JCT. SH 29, N. OF FOSTER	
2545	SH 59B	2.36	JCT. SH 19, E. OF LINDSAY	NORTHEASTERLY	MCCLAIN COUNTY LINE	
2546	IS 35	25.89	MURRAY COUNTY LINE	NORTHWESTERLY	MCCLAIN COUNTY LINE	
2547	SH 133	4.55	JCT. SH 19 N.E. OF PAULS VALLEY	NORTHEASTERLY	MCCLAIN COUNTY LINE	
2548	SH 145	2.88	JCT. I-35 (W. SIDE STR.)	EASTERLY	JCT. US 77(OKLAHOMA ST & DAVIS ST)IN PAOLI	
2553	SH 17A	3.10	JCT I-35	EASTERLY	JCT US 77 SOUTH OF WYNNEWOOD	

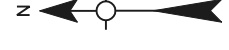
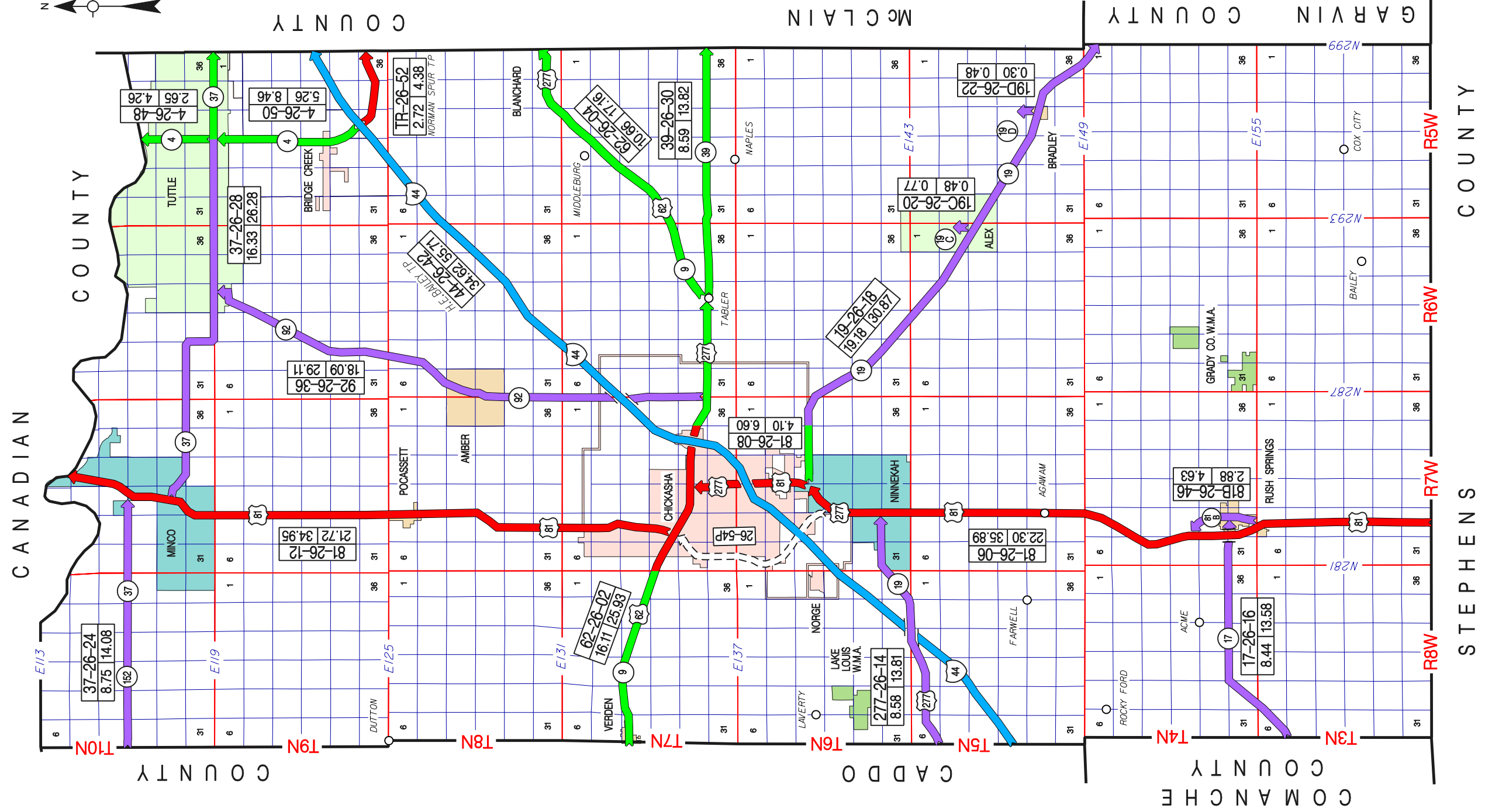
**208.04 TOTAL COUNTY MILEAGE**



**OKLAHOMA DEPARTMENT OF TRANSPORTATION — CONTROL SECTION LOG ---- GRADY COUNTY**

CONTROL	ROUTE	LENGTH	STARTING DESCRIPTION	DIRECTION	ENDING DESCRIPTION	NOTES
2602	US 62	16.11	CADDO COUNTY LINE IN VERDEN	EASTERLY	JCT. SH 39 AT TABLER	
2604	US 62	10.66	JCT. SH 39 AT TABLER	NORTHEASTERLY	MCCLAIN COUNTY LINE S.W. OF BLANCHARD	AGENDA ITEM (11.07 MILES BEFORE)
2606	US 81	22.30	STEPHENS COUNTY LINE	NORTHERLY	JCT. SH 19, S. OF CHICKASHA	
2608	US 81	4.10	JCT. SH 19(S. OF CHICKASHA)	NORTHERLY	JCT. US 62(CHOCTAW AV & 4TH ST)IN CHICKASHA	
2612	US 81	21.72	JCT. US 62 W. IN CHICKASHA	NORTHERLY	CANADIAN COUNTY LINE (N. END BRIDGE)	
2614	US 277	8.58	CADDO COUNTY LINE	EASTERLY	JCT. US 81 S. OF CHICKASHA	
2616	SH 17	8.44	COMANCHE COUNTY LINE	NORTH & EASTERLY	JCT. US 81B(RUSH & BLAKELEY)IN RUSH SPRINGS	
2618	SH 19	19.18	JCT. US 81, S. OF CHICKASHA	SOUTHEASTERLY	GARVIN COUNTY LINE	
2620	SH 19C	0.48	JCT. SH 19 S. OF ALEX	NORTHERLY	"E" AVE & MAIN ST IN ALEX	
2622	SH 19D	0.30	JCT. SH 19 IN BRADLEY	NORTHERLY	STATE MAINTENANCE ENDS SIGN	
2624	SH 37	8.75	CADDO COUNTY LINE	EASTERLY	JCT. US 81 IN MINCO	
2628	SH 37	16.33	JCT. US 81(W. SECOND ST & MAIN ST)IN MINCO	EASTERLY	MCCLAIN COUNTY LINE	AGENDA ITEM (16.62 MILES BEFORE)
2630	SH 39	8.59	JCT. US 62 AT TABLER	EASTERLY	MCCLAIN COUNTY LINE	
2636	SH 92	18.09	JCT. US 62, E. OF CHICKASHA	NORTHEASTERLY	JCT. SH 37(MAIN ST & FOURTH)IN TUTTLE	
2642	IS 44	34.62	CADDO COUNTY LINE	NORTHEASTERLY	MCCLAIN COUNTY LINE	H. E. BAILEY T.P.
2646	US 81B	2.88	JCT. US 81 S. OF RUSH SPRINGS	NORTHERLY	JCT. US 81 N. OF RUSH SPRINGS	
2648	SH 4	2.65	JCT SH 37 IN TUTTLE	NORTHERLY	CANADIAN COUNTY LINE (N. END BRIDGE)	NEW CONSTRUCTION 2002
2650	SH 4	5.26	JCT I-44 (H.E. BAILEY TURNPIKE) W. SIDE STR.	NORTHERLY	JCT SH 37	NEW CONSTRUCTION 2003
2652	TOLL RD	2.72	JCT I-44 (H.E. BAILEY TURNPIKE) W. SIDE STR.	EASTERLY	MCCLAIN COUNTY LINE	NORMAN SPUR T.P. (CONSTRUCTED 2002)
2654P	P & S	0.00	JCT US 81	NORTHERLY	JCT US 62	PROJECT MGMT EST 6.70 MILES

**211.76 TOTAL COUNTY MILEAGE**



CANADIAN COUNTY  
CADDO COUNTY  
COMANCHE COUNTY  
GARVIN COUNTY  
STEPHENS COUNTY

T10N  
T15N  
T14N  
T13N  
T12N  
T11N  
T10N  
T9N  
T8N  
T7N  
T6N  
T5N  
T4N  
T3N  
T2N  
T1N

R5W  
R6W  
R7W  
R8W

E113  
E119  
E125  
E131  
E137  
E143  
E149  
E155

MINCO  
CHICKASHA  
CHICKASHA W.M.A.  
LAKE LOUIS W.M.A.  
GRADY CO. W.M.A.  
GRADY CO. W.M.A.  
MINOR SPUR TP  
H. BAILEY TR  
MIDDLEBURG  
TABLET  
NORGE  
LAVERTY  
FARWELL  
ACME  
ROCKY FORD  
RUSH SPRINGS  
BAILEY  
COX CITY  
BRADLEY  
ALEX  
DUTTON  
POCASSETT  
AMBER  
VERDEN  
MIDDLEBURG  
MAPLES  
BRADLEY  
BRIDGE CREEK  
TUTTLE

37-26-24 8.75 14.08  
37-26-28 16.33 26.28  
44-26-42 34.62 55.17  
44-26-50 5.26 8.46  
4-26-48 2.65 4.26  
TR-26-52 2.72 4.38  
62-26-02 16.11 25.93  
62-26-04 10.66 17.16  
39-26-30 8.59 13.82  
81-26-08 4.10 6.60  
19-26-18 19.18 30.87  
81-26-06 22.30 35.89  
26-54P  
81-26-12 21.72 34.95  
92-26-36 18.09 29.11  
92-26-28 16.33 26.28  
17-26-16 8.44 13.58  
81B-26-46 2.88 4.63  
19C-26-22 0.48 0.77  
19D-26-22 0.30 0.48

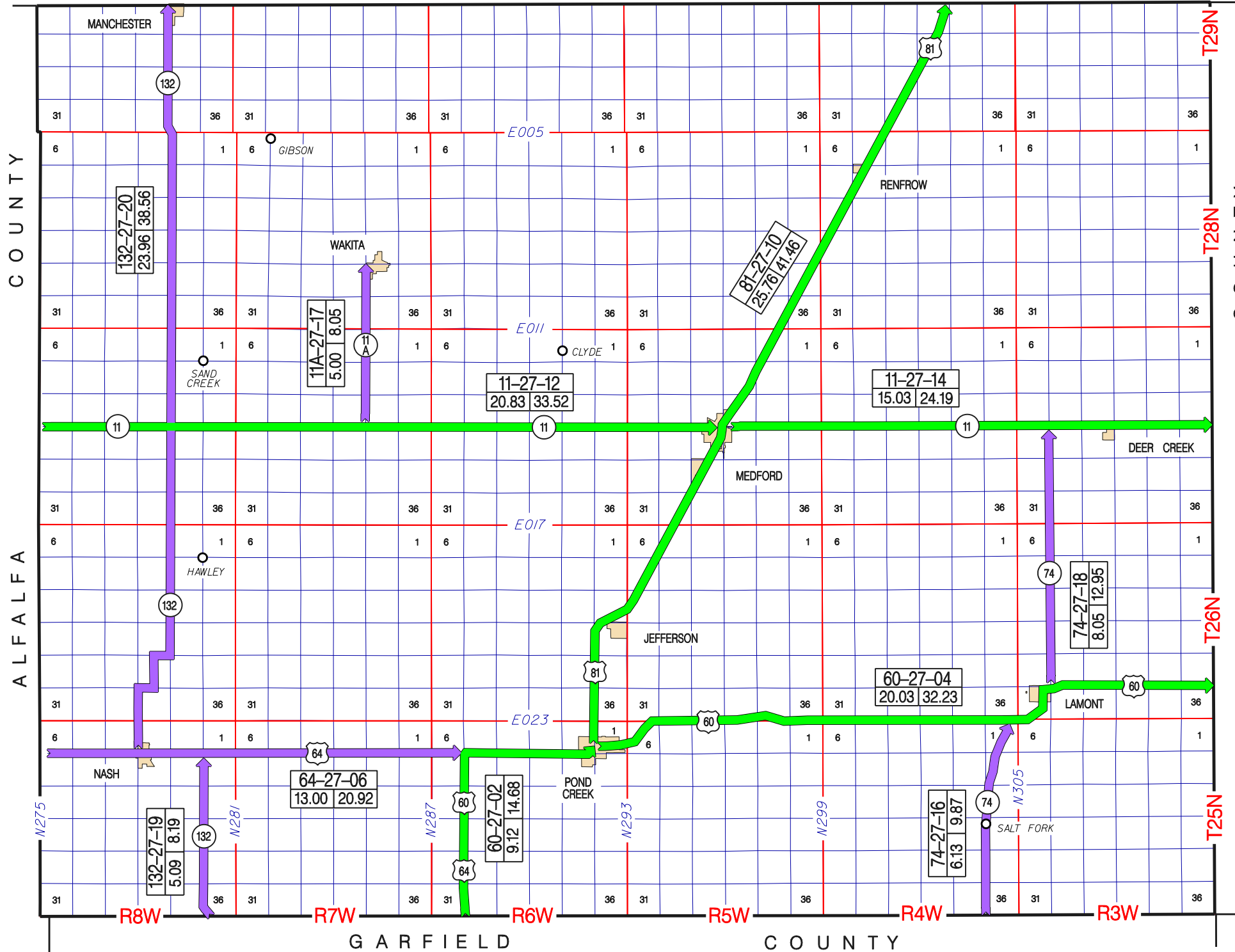


**OKLAHOMA DEPARTMENT OF TRANSPORTATION — CONTROL SECTION LOG ---- GRANT COUNTY**

<b>CONTROL</b>	<b>ROUTE</b>	<b>LENGTH</b>	<b>STARTING DESRIPTION</b>	<b>DIRECTION</b>	<b>ENDING DESCRIPTION</b>	<b>NOTES</b>
2702	US 60	9.12	GARFIELD COUNTY LINE	NORTH & EASTERLY	JCT. US 81 N(BROADWAY & 4TH)IN POND CREEK	REINVENTORIED 2005 (9.04 MI. BEFORE)
2704	US 60	20.03	JCT. US 81 N(4TH & BROADWAY)IN POND CREEK	EASTERLY	KAY COUNTY LINE	REINVENTORIED 2005 (19.90 MI. BEFORE)
2706	US 64	13.00	ALFALFA COUNTY LINE	EASTERLY	JCT. US 60, W. OF POND CREEK	REINVENTORIED 2005 (12.89 MI. BEFORE)
2710	US 81	25.76	JCT. US 60(BROADWAY AVE & 4TH)IN POND CREEK	NORTHERLY	KANSAS STATE LINE	REINVENTORIED 2005 (25.65 MI. BEFORE)
2712	SH 11	20.83	ALFALFA COUNTY LINE	EASTERLY	JCT. US 81(FIRST ST) IN MEDFORD	REINVENTORIED 2005 (20.69 MI. BEFORE)
2714	SH 11	15.03	JCT. US 81(FIRST ST) IN MEDFORD	EASTERLY	KAY COUNTY LINE	REINVENTORIED 2005 (14.93 MI. BEFORE)
2716	SH 74	6.13	GARFIELD COUNTY LINE	NORTHERLY	JCT. US 60 W. OF LAMONT	
2717	SH 11A	5.00	JCT. SH 11, W. OF MEDFORD	NORTHERLY	MAIN STREET IN WAKITA	
2718	SH 74	8.05	JCT. US 60 E. EDGE OF LAMONT	NORTHERLY	JCT. SH 11, W. OF DEER CREEK	
2719	SH 132	5.09	GARFIELD COUNTY LINE	NORTHERLY	JCT. US 64, E. OF NASH	
2720	SH 132	23.96	JCT. US 64(GRAND AVE & CALIFORNIA AVE)IN NASH	NORTHERLY	KANSAS STATE LINE (KAN SH 179)	

**152.00 TOTAL COUNTY MILEAGE**

STATE OF KANSAS

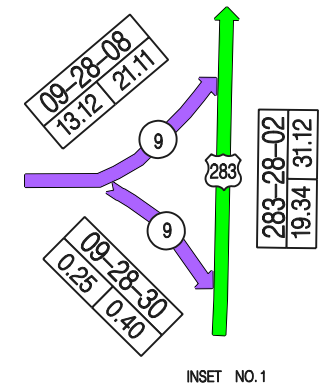
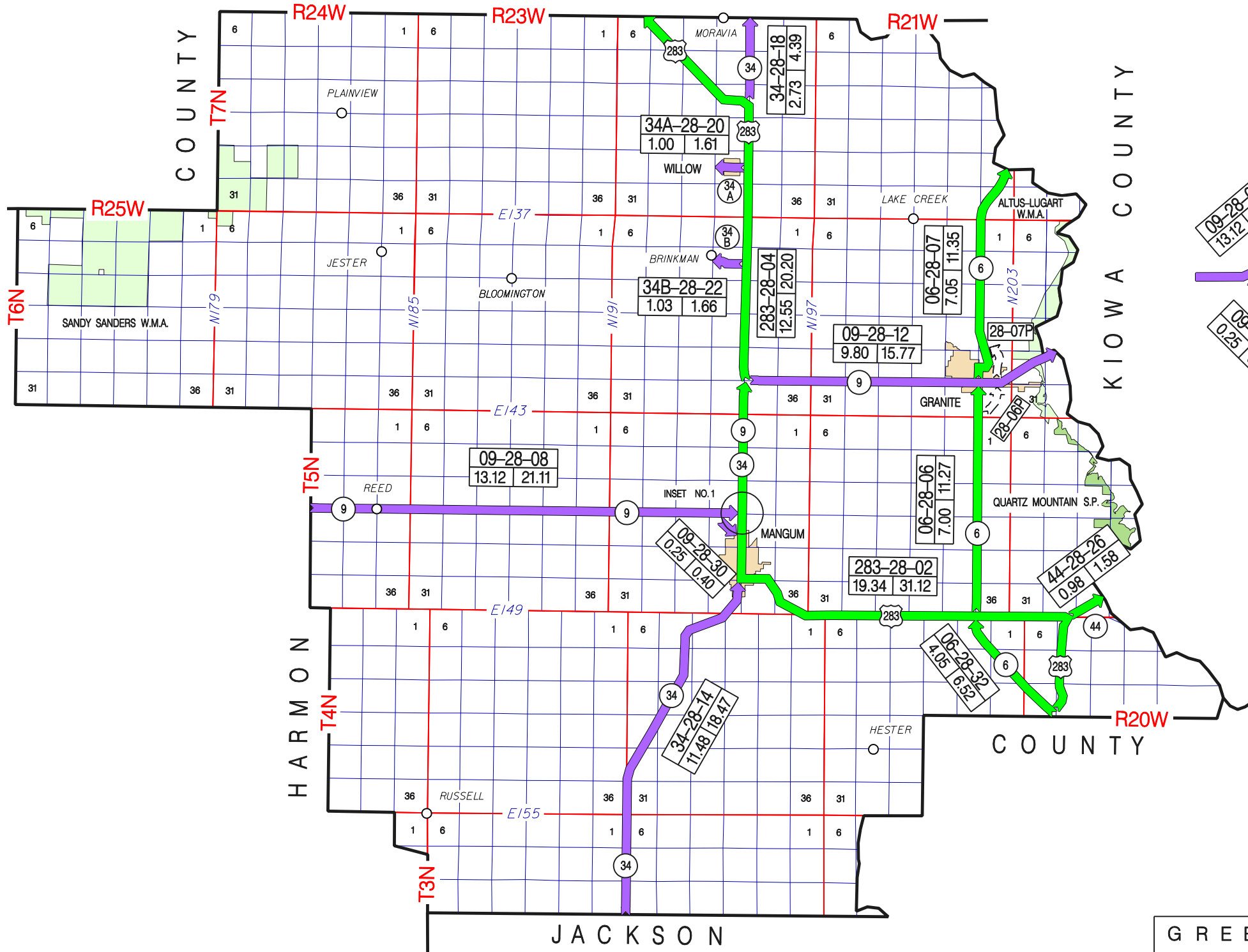


**OKLAHOMA DEPARTMENT OF TRANSPORTATION — CONTROL SECTION LOG ---- GREER COUNTY**

<b>CONTROL</b>	<b>ROUTE</b>	<b>LENGTH</b>	<b>STARTING DESCRIPTION</b>	<b>DIRECTION</b>	<b>ENDING DESCRIPTION</b>	<b>NOTES</b>
2802	US 283	19.34	JCT SH 6	NORTHWESTERLY	JCT. SH 9 E., N. OF MANGUM	AGENDA ITEM (19.37 MILES BEFORE)
2804	US 283	12.55	JCT. SH 9 E., N. OF MANGUM	NORTHERLY	BECKHAM COUNTY LINE	
2806	SH 6	7.00	JCT. US 283, E. OF MANGUM	NORTHERLY	JCT. SH 9 IN GRANITE	REINVENTORIED 2006 (7.07 MI. BEFORE)
2806P	P & S	0.00	COUNTY ROAD EW14300	NORTHERLY	JCT SH 9	PROJECT MANAGEMENT EST. 1.12 MILES
2807	SH 6	7.05	JCT. SH 9 IN GRANITE	NORTHERLY	KIOWA COUNTY LINE (EAST END BR.)	NEW ALIGNMENT 2009 (8.72 MILES BEF.)
2807P	P & S	0.00	JCT SH 9	NORTHERLY	COUNTY ROAD EW14100	PROJECT MANAGEMENT EST. 1.05 MILES
2808	SH 9	13.12	HARMON COUNTY LINE	EASTERLY	JCT. US 283, NORTH OF MANGUM	
2812	SH 9	9.80	JCT. US 283, NORTH OF MANGUM	EASTERLY	KIOWA COUNTY LINE (WEST END BR.)	
2814	SH 34	11.48	JACKSON COUNTY LINE	NORTHERLY	JCT. US 283(LOIS TITTLE & LINCOLN)IN MANGUM	
2818	SH 34	2.73	JCT. US 283, N. OF WILLOW ( N. END WYE LEG )	NORTHERLY	BECKHAM COUNTY LINE	REINVENTORIED 2005 (2.82 MI. BEFORE)
2820	SH 34A	1.00	US 283 EAST OF WILLOW	WESTERLY	SECTION LINE ROAD	
2822	SH 34B	1.03	JCT. US 283 EAST OF BRINKMAN	WESTERLY	DAVIS AVE & MAIN ST IN BRINKMAN	
2826	SH 44	0.98	JCT. US 283, E. OF MANGUM	EASTERLY	KIOWA COUNTY LINE (WEST END BR.)	
2830	SH 9	0.25	SH 9	EAST (WYE LEG)	US 283	
2832	SH 6	4.05	JACKSON COUNTY LINE	NORTHWESTERLY	JCT US 283 & SH 6 (EAST OF MANGUM)	AGENDA ITEM (NEW CONSTRUCTION)

**90.38 TOTAL COUNTY MILEAGE**

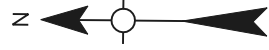
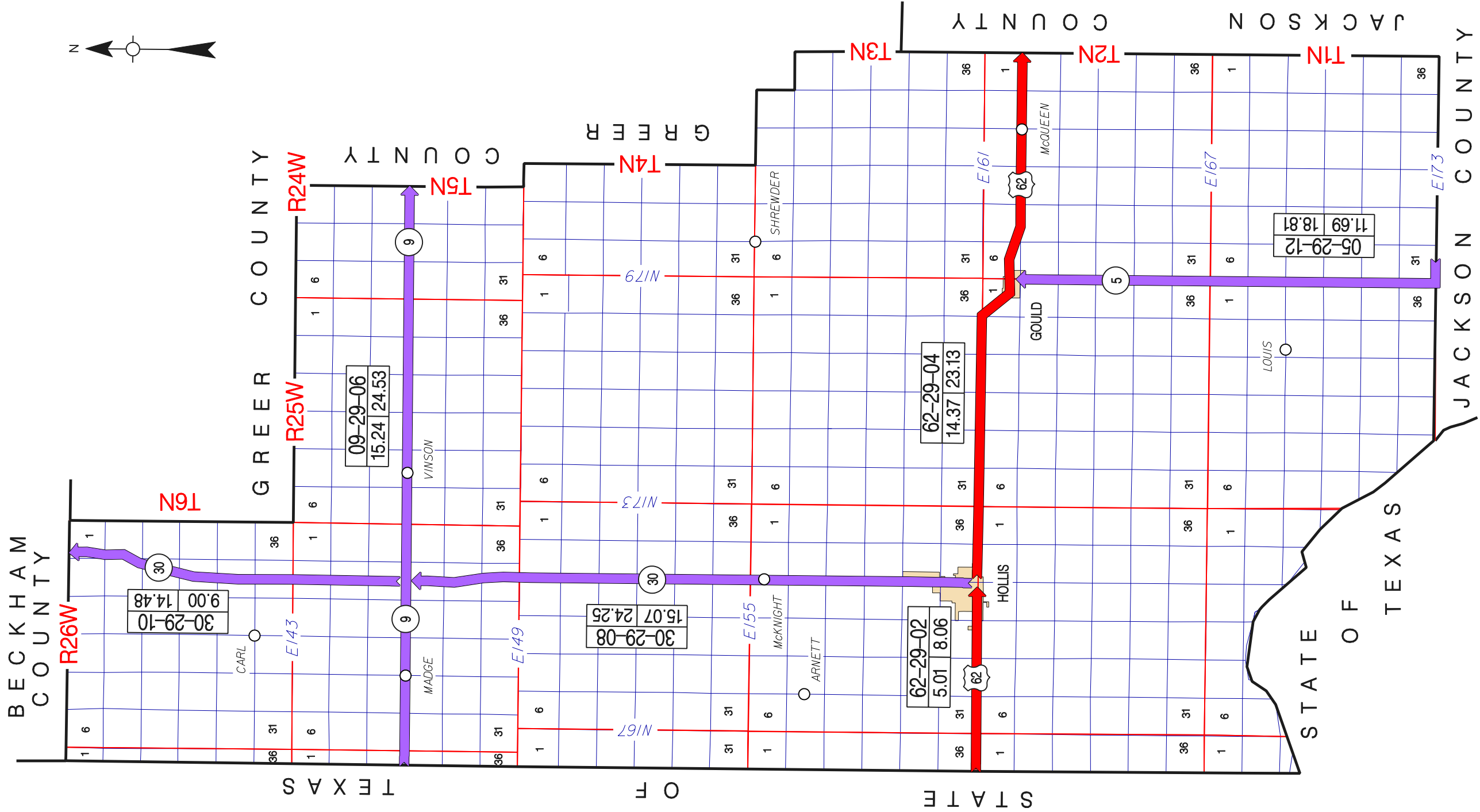
BECKHAM COUNTY



**OKLAHOMA DEPARTMENT OF TRANSPORTATION — CONTROL SECTION LOG ---- HARMON COUNTY**

<b>CONTROL</b>	<b>ROUTE</b>	<b>LENGTH</b>	<b>STARTING DESRIPTION</b>	<b>DIRECTION</b>	<b>ENDING DESCRIPTION</b>	<b>NOTES</b>
2902	US 62	5.01	TEXAS STATE LINE	EASTERLY	JCT. SH 30(8TH ST & BROADWAY ST)IN HOLLIS	
2904	US 62	14.37	JCT. SH 30(8TH ST & BROADWAY ST)IN HOLLIS	EASTERLY	JACKSON COUNTY LINE	
2906	SH 9	15.24	TEXAS STATE LINE (TEX. SH 203)	EASTERLY	GREER COUNTY LINE	
2908	SH 30	15.07	JCT. US 62(BROADWAY ST & 8TH ST)IN HOLLIS	NORTHERLY	JCT. SH 9 E. OF MADGE	
2910	SH 30	9.00	JCT. SH 9 E. OF MADGE	NORTHERLY	BECKHAM COUNTY LINE	
2912	SH 5	11.69	JACKSON COUNTY LINE	NORTHERLY	JCT. US 62(OLNEY ST & SEC/LINE AVE)IN GOULD	

**70.38 TOTAL COUNTY MILEAGE**



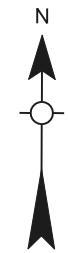
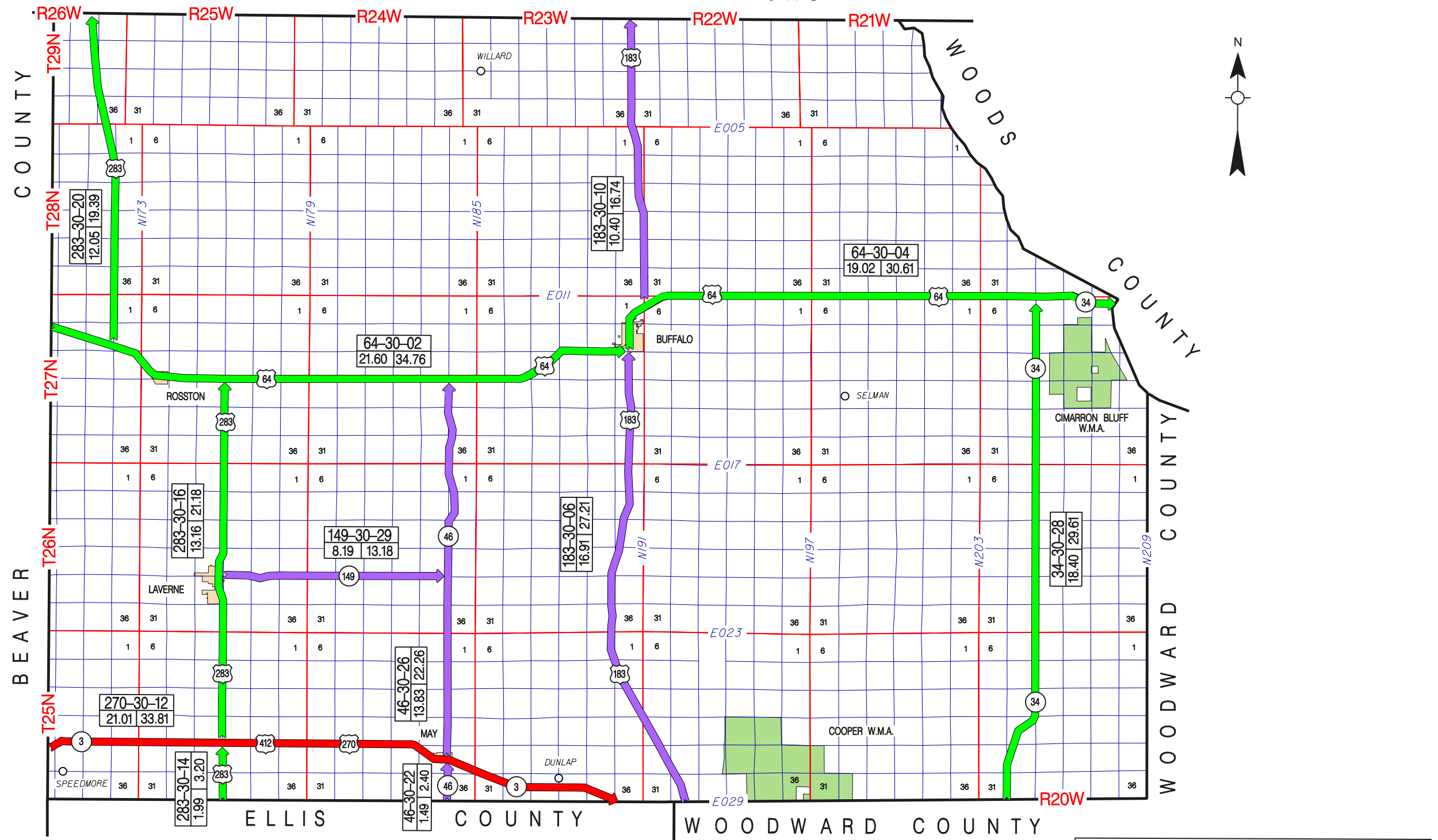
**OKLAHOMA DEPARTMENT OF TRANSPORTATION — CONTROL SECTION LOG ---- HARPER COUNTY**

<b>CONTROL</b>	<b>ROUTE</b>	<b>LENGTH</b>	<b>STARTING DESRIPTION</b>	<b>DIRECTION</b>	<b>ENDING DESCRIPTION</b>	<b>NOTES</b>
3002	US 64	21.60	BEAVER COUNTY LINE	EASTERLY	JCT. US 183(SECTION LINE RD & HOY ST)IN BUFFALO	AGENDA ITEM (21.76 MILES BEFORE)
3004	US 64	19.02	JCT. US 64 W (S/L EW0013 & HOY ST)IN BUFFALO	EASTERLY	WOODS COUNTY LINE (EAST END BR.)	AGENDA ITEM (18.67 MILES BEFORE)
3006	US 183	16.91	WOODWARD COUNTY LINE	NORTHERLY	JCT. US 64 W. (S/L EW00013) IN BUFFALO	AGENDA ITEM (17.26 MILES BEFORE)
3010	US 183	10.40	JCT. US 64, N.E. OF BUFFALO	NORTHERLY	KANSAS STATE LINE	
3012	US 270	21.01	BEAVER COUNTY LINE	EASTERLY	ELLIS COUNTY LINE	
3014	US 283	1.99	ELLIS COUNTY LINE	NORTHERLY	JCT. US 270, S. OF LAVERNE	
3016	US 283	13.16	JCT. US 270, S. OF LAVERNE	NORTHERLY	JCT. US 64, E. OF ROSSTON	
3020	US 283	12.05	JCT. US 64, N.W. OF ROSSTON	NORTHERLY	KANSAS STATE LINE	
3022	SH 46	1.49	ELLIS COUNTY LINE	NORTHERLY	JCT. US 270(RACE ST & FOURTH ST)IN MAY	
3026	SH 46	13.83	JCT. US 270(RACE ST & 4TH ST)IN MAY	NORTHERLY	JCT. US 64, W. OF BUFFALO	
3028	SH 34	18.40	WOODWARD COUNTY LINE	NORTHERLY	JCT. US 64, E. OF BUFFALO	
3029	SH 149	8.19	JCT. US 283(BROADWAY & MAIN ST)IN LAVERNE	EASTERLY	JCT. SH 46, N. OF MAY	

**158.05 TOTAL COUNTY MILEAGE**



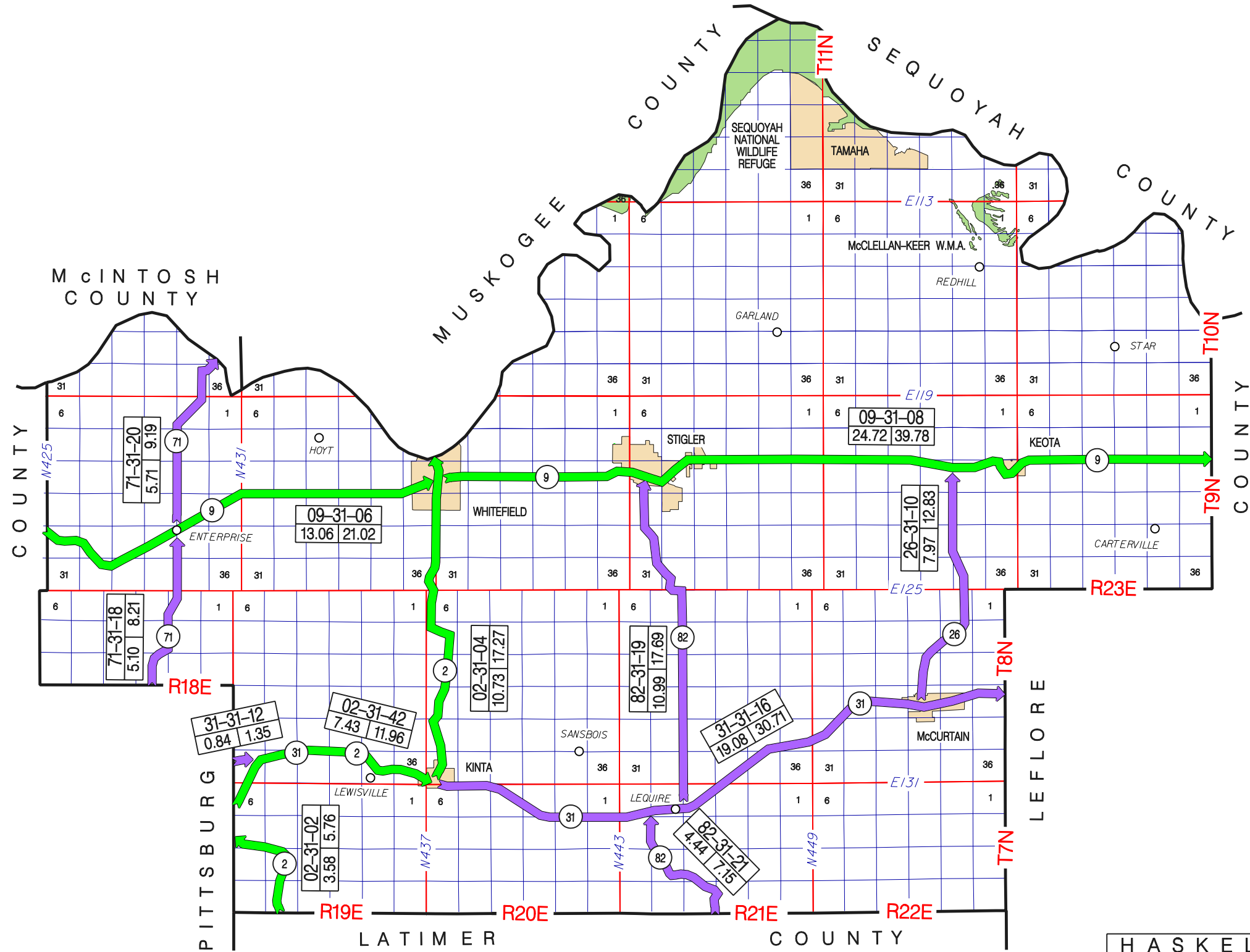
STATE OF KANSAS



**OKLAHOMA DEPARTMENT OF TRANSPORTATION — CONTROL SECTION LOG ---- HASKELL COUNTY**

<b>CONTROL</b>	<b>ROUTE</b>	<b>LENGTH</b>	<b>STARTING DESRIPTION</b>	<b>DIRECTION</b>	<b>ENDING DESCRIPTION</b>	<b>NOTES</b>
3102	SH 2	3.58	LATIMER COUNTY LINE	NORTHWESTERLY	PITTSBURG COUNTY LINE	
3104	SH 2	10.73	JCT. SH 31(BROADWAY & MAIN ST)IN KINTA	NORTHERLY	MUSKOGEE COUNTY LINE (S. END BR.)	
3106	SH 9	13.06	PITTSBURG COUNTY LINE	EASTERLY	JCT. SH 2 AT WHITEFIELD	
3108	SH 9	24.72	JCT. SH 2 AT WHITEFIELD	EASTERLY	LEFLORE COUNTY LINE	
3110	SH 26	7.97	JCT. SH 31(MAIN ST & W. 2ND AVE)IN MCCURTAIN	NORTHERLY	JCT. SH 9, W. OF KEOTA	
3112	SH 31	0.84	PITTSBURG COUNTY LINE	EASTERLY	JCT. SH 2, E. OF QUINTON	
3116	SH 31	19.08	JCT. SH 2(MAIN ST & BROADWAY)IN KINTA	EASTERLY	LEFLORE COUNTY LINE (CO RD N45500)	REINVENTORIED 2006 (18.89 MI. BEFORE)
3118	SH 71	5.10	PITTSBURG COUNTY LINE	NORTHERLY	JCT. SH 9 AT ENTERPRISE	
3119	SH 82	10.99	JCT. SH 31 AT LEQUIRE	NORTHERLY	JCT. SH 9(MAIN ST & E. 3RD ST)IN STIGLER	
3120	SH 71	5.71	JCT. SH 9 AT ENTERPRISE	NORTHERLY	MCINTOSH COUNTY LINE (S. END DAM, BEG P.C.)	
3121	SH 82	4.44	LATIMER COUNTY LINE	NORTHERLY	JCT SH 31 (W. OF LEQUIRE)	
3142	SH 2	7.43	PITTSBURG COUNTY LINE	EASTERLY	JCT. SH 31(MAIN ST & BROADWAY)IN KINTA	

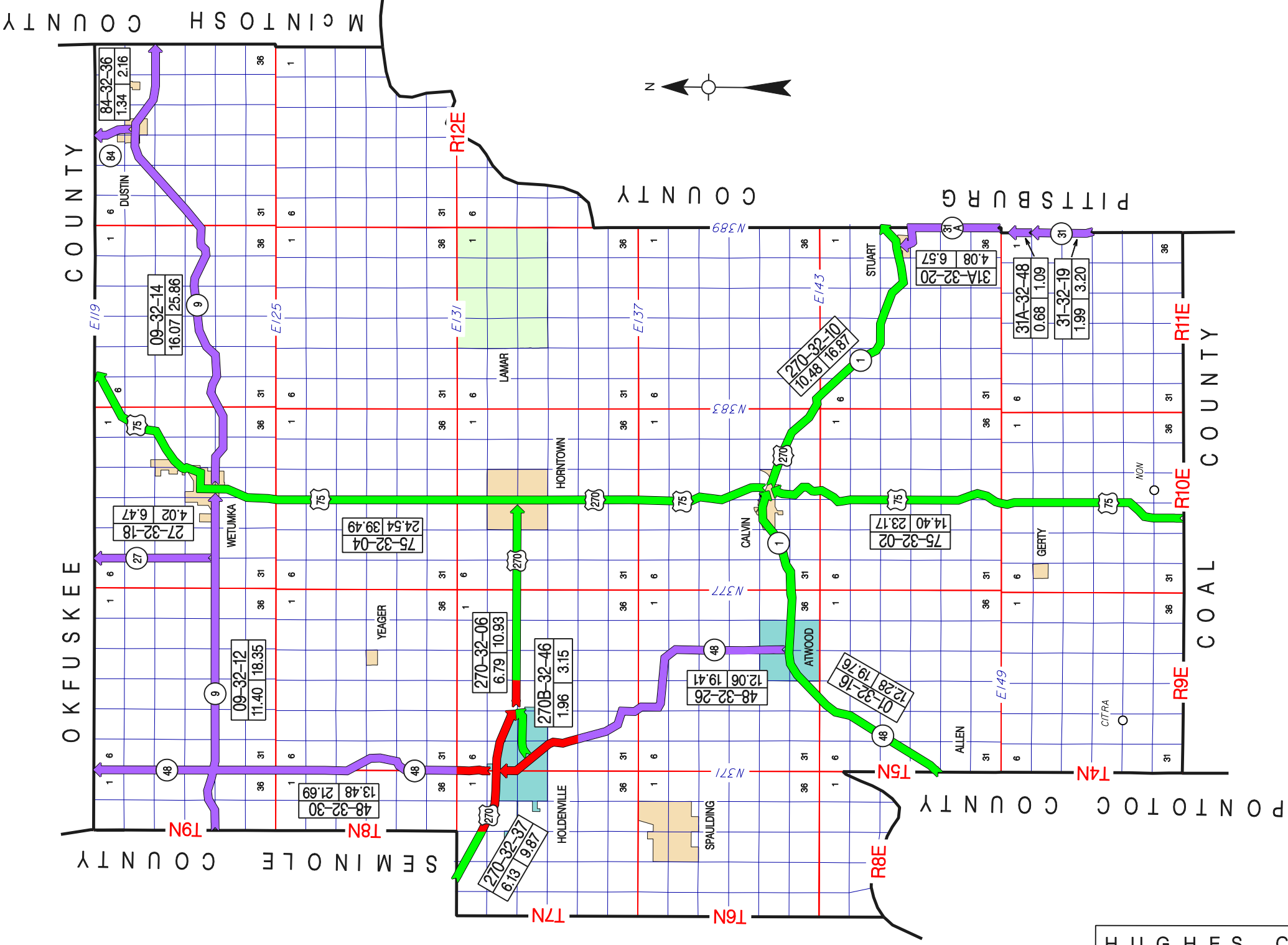
**113.65 TOTAL COUNTY MILEAGE**



**OKLAHOMA DEPARTMENT OF TRANSPORTATION — CONTROL SECTION LOG ---- HUGHES COUNTY**

CONTROL	ROUTE	LENGTH	STARTING DESCRIPTION	DIRECTION	ENDING DESCRIPTION	NOTES
3202	US 75	14.40	COAL COUNTY LINE	NORTHERLY	JCT. US 270 E. OF CALVIN (N. SIDE STR)	
3204	US 75	24.54	JCT. US 270 E. OF CALVIN(N. SIDE STR)	NORTHERLY	OKFUSKEE COUNTY LINE	
3206	US 270	6.79	JCT. US 270 BUS. E. OF HOLDENVILLE (E. LEG)	EASTERLY	JCT. US 75, E. OF HOLDENVILLE	
3210	US 270	10.48	JCT. US 75, E. OF CALVIN (E. SIDE STR.)	EASTERLY	PITTSBURG COUNTY LINE	
3212	SH 9	11.40	SEMINOLE COUNTY LINE	EASTERLY	JCT. US 75(MAIN ST)IN WETUMKA	OFFSET ALIGNMENT 2006-MILEAGE SAME
3214	SH 9	16.07	JCT. US 75(MAIN ST) IN WETUMKA	NORTHEASTERLY	MCINTOSH COUNTY LINE	
3216	SH 1	12.28	PONTOTOC COUNTY LINE	NORTHEASTERLY	JCT. US 75 E. OF CALVIN(E. SIDE STR)	
3218	SH 27	4.02	JCT. SH 9 (W. OF WETUMKA)	NORTHERLY	OKFUSKEE COUNTY LINE	
3219	SH 31	1.99	PITTSBURG COUNTY LINE	NORTHERLY	SH 31A	
3220	SH 31A	4.08	HUGHES/PITTSBURG COUNTY LINE	NORTHWESTERLY	JCT. US 270 N. OF STUART	
3226	SH 48	12.06	JCT. SH 1 AT ATWOOD	NORTHERLY	JCT. US 270 N. EDGE OF HOLDENVILLE	
3230	SH 48	13.48	JCT. US 270 N. EDGE OF HOLDENVILLE	NORTHERLY	OKFUSKEE COUNTY LINE	
3236	SH 84	1.34	JCT. SH 9(SPEER ST & BROADWAY AVE)IN DUSTIN	NORTHERLY	OKFUSKEE COUNTY LINE	
3237	US 270	6.13	SEMINOLE COUNTY LINE	SOUTHEASTERLY	JCT. US 270 BUS. E. OF HOLDENVILLE	
3246	US 270B	1.96	JCT. SH 48(MAIN & HINCKLEY STS)IN HOLDENVILLE	EASTERLY	JCT. US 270 E. OF HOLDENVILLE	
3248	SH 31A	0.68	JCT SH 31 PITTSBURG COUNTY LINE	NORTHERLY	PITTSBURG COUNTY LINE	

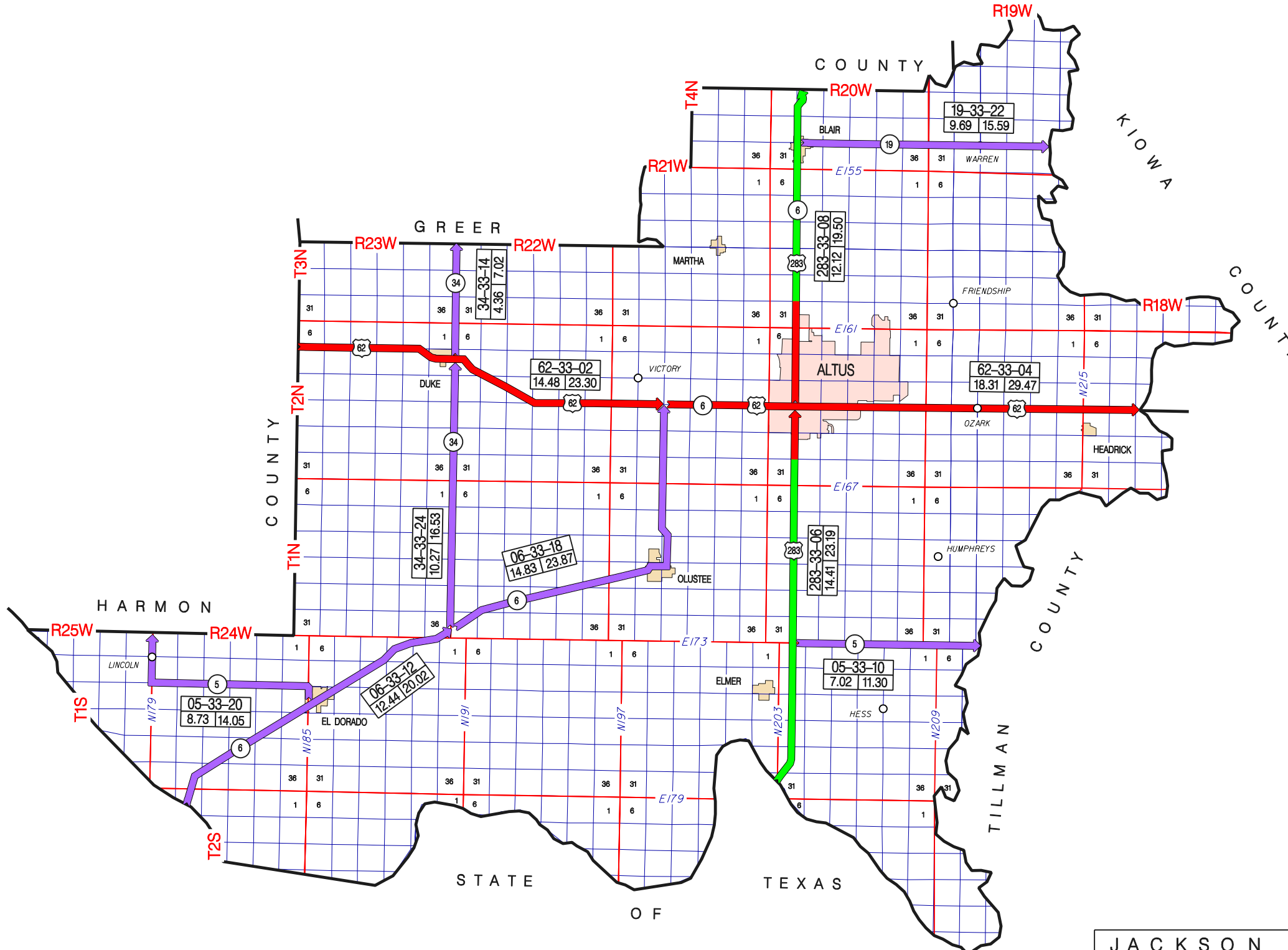
**141.70 TOTAL COUNTY MILEAGE**



**OKLAHOMA DEPARTMENT OF TRANSPORTATION — CONTROL SECTION LOG ---- JACKSON COUNTY**

<b>CONTROL</b>	<b>ROUTE</b>	<b>LENGTH</b>	<b>STARTING DESRIPTION</b>	<b>DIRECTION</b>	<b>ENDING DESCRIPTION</b>	<b>NOTES</b>
3302	US 62	14.48	HARMON COUNTY LINE	EASTERLY	JCT. SH 6, W. OF ALTUS	
3304	US 62	18.31	JCT. SH 6, W. OF ALTUS	EASTERLY	TILLMAN COUNTY LINE (E. END BR.)	
3306	US 283	14.41	TEXAS STATE LINE (S. END BR.)	NORTHERLY	JCT. US 62(BROADWAY & MAIN ST)IN ALTUS	
3308	US 283	12.12	JCT. US 62(BROADWAY & MAIN ST)IN ALTUS	NORTHERLY	GREER COUNTY LINE	AGENDA ITEM (12.05 MILES BEFORE)
3310	SH 5	7.02	JCT. US 283, S. OF ALTUS	EASTERLY	TILLMAN COUNTY LINE (W. END OF BR.)	
3312	SH 6	12.44	TEXAS STATE LINE (S. END BR.)(TEX. SH 6)	NORTHEASTERLY	JCT. SH 34 N.E. OF ELDORADO	
3314	SH 34	4.36	JCT. US 62 E. OF DUKE	NORTHERLY	GREER COUNTY LINE	
3318	SH 6	14.83	JCT. SH 34 N.E. OF ELDORADO	NORTHEASTERLY	JCT. US 62, W. OF ALTUS	
3320	SH 5	8.73	JCT. SH 6 IN ELDORADO	WEST & NORTHERLY	HARMON COUNTY LINE	
3322	SH 19	9.69	JCT. US 283 N. EDGE OF BLAIR	EASTERLY	KIOWA COUNTY LINE (E. END BR.)	
3324	SH 34	10.27	JCT. SH 6 N.E. OF ELDORADO	NORTH	JCT. US 62 E. OF DUKE	

**126.66 TOTAL COUNTY MILEAGE**

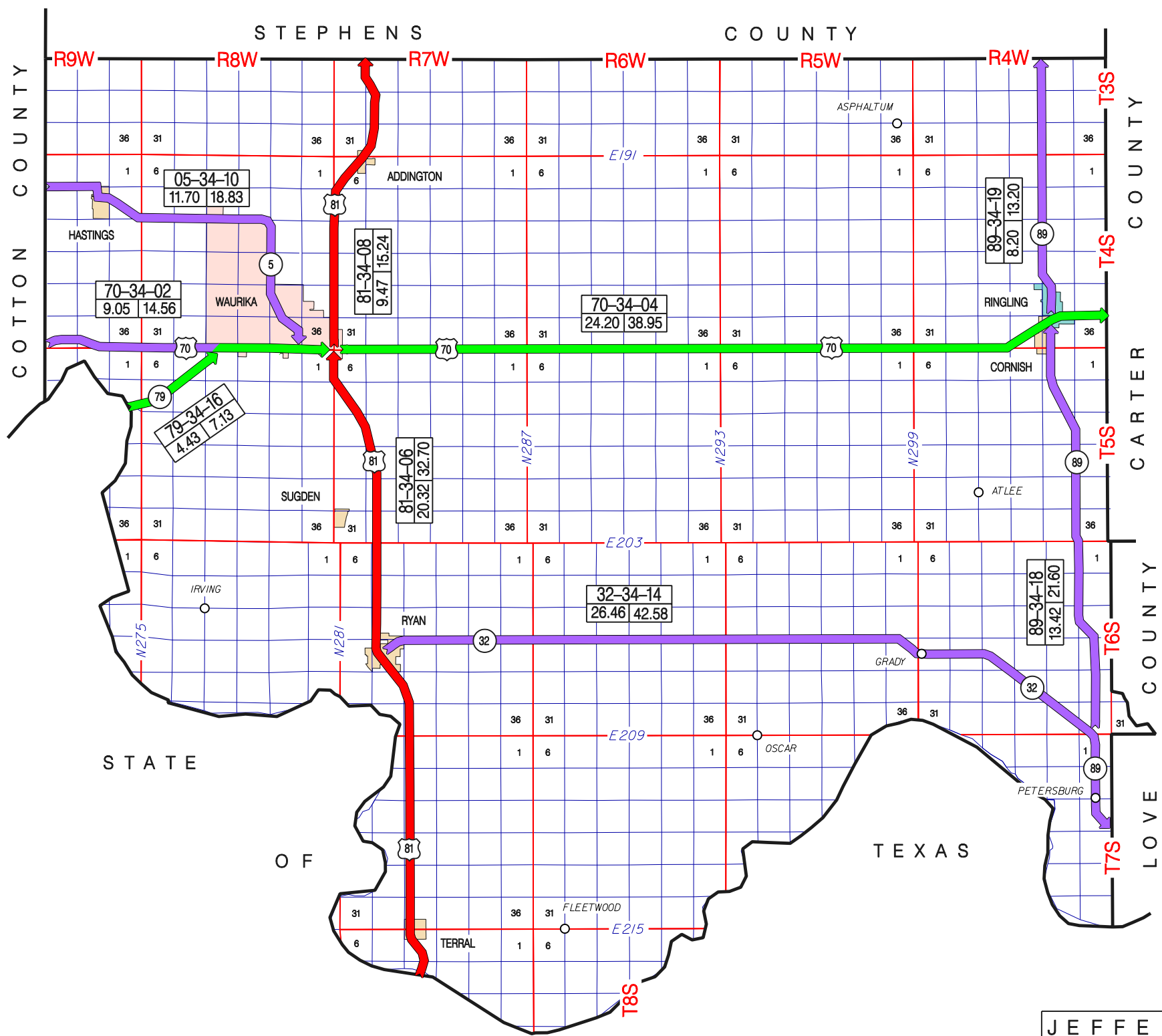




**OKLAHOMA DEPARTMENT OF TRANSPORTATION — CONTROL SECTION LOG ---- JEFFERSON COUNTY**

<b>CONTROL</b>	<b>ROUTE</b>	<b>LENGTH</b>	<b>STARTING DESRIPTION</b>	<b>DIRECTION</b>	<b>ENDING DESCRIPTION</b>	<b>NOTES</b>
3402	US 70	9.05	COTTON COUNTY LINE	EASTERLY	JCT. US 81, IN WAURIKA	
3404	US 70	24.20	JCT. US 81, IN WAURIKA	EASTERLY	CARTER COUNTY LINE	OFFSET ALIGNMENT 2002
3406	US 81	20.32	TEXAS STATE LINE (S. END BR.)	NORTHERLY	JCT. US 70, IN WAURIKA	
3408	US 81	9.47	JCT. US 70, IN WAURIKA	NORTHERLY	STEPHENS COUNTY LINE	
3410	SH 5	11.70	COTTON COUNTY LINE	EAST & SOUTHERLY	JCT. US 70(S. BOUNDARY & MAIN)IN WAURIKA	
3414	SH 32	26.46	JCT. US 81(6TH ST & WASHINGTON AVE)IN RYAN	EAST & SOUTHERLY	LOVE COUNTY LINE	
3416	SH 79	4.43	TEXAS STATE LINE (S. END BR.)(TEX. SH 79)	NORTHEASTERLY	JCT. US 70, IN WAURIKA	
3418	SH 89	13.42	JCT. SH 32, N. OF PETERSBURG	NORTHERLY	JCT. US 70 S. OF RINGLING	
3419	SH 89	8.20	JCT. US 70, S. OF RINGLING	NORTHERLY	STEPHENS COUNTY LINE	

**127.25 TOTAL COUNTY MILEAGE**



STATE

O F

TEXAS

HASTINGS

WAURIKA

SUGDEN

RYAN

GRADY

OSCAR

FLEETWOOD

TERRAL

ATLEE

CORNISH

RINGLING

ADDINGTON

ASPHALTUM

05-34-10  
11.70 18.83

70-34-02  
9.05 14.56

79-34-16  
4.43 7.13

81-34-08  
9.47 15.24

81-34-06  
20.32 32.70

70-34-04  
24.20 38.95

32-34-14  
26.46 42.58

89-34-19  
8.20 13.20

89-34-18  
13.42 21.60

E191

E203

E209

E215

N287

N293

N299

N275

N281

COTTON COUNTY

STEPHENS COUNTY

COUNTY

CARTER COUNTY

LOVE COUNTY

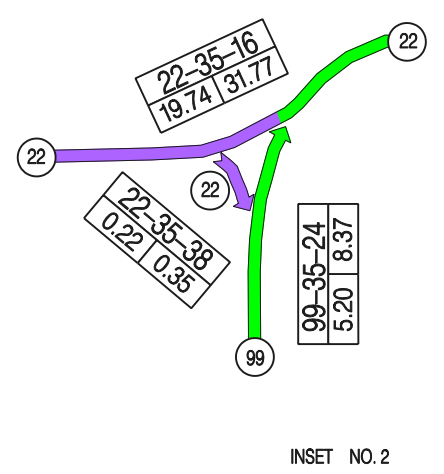
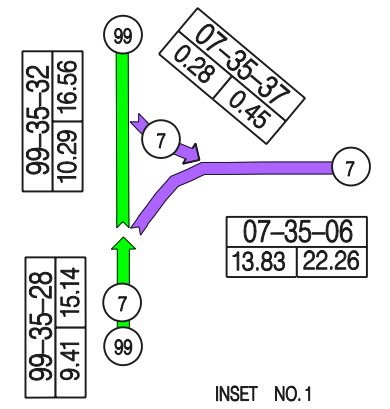
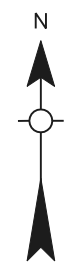
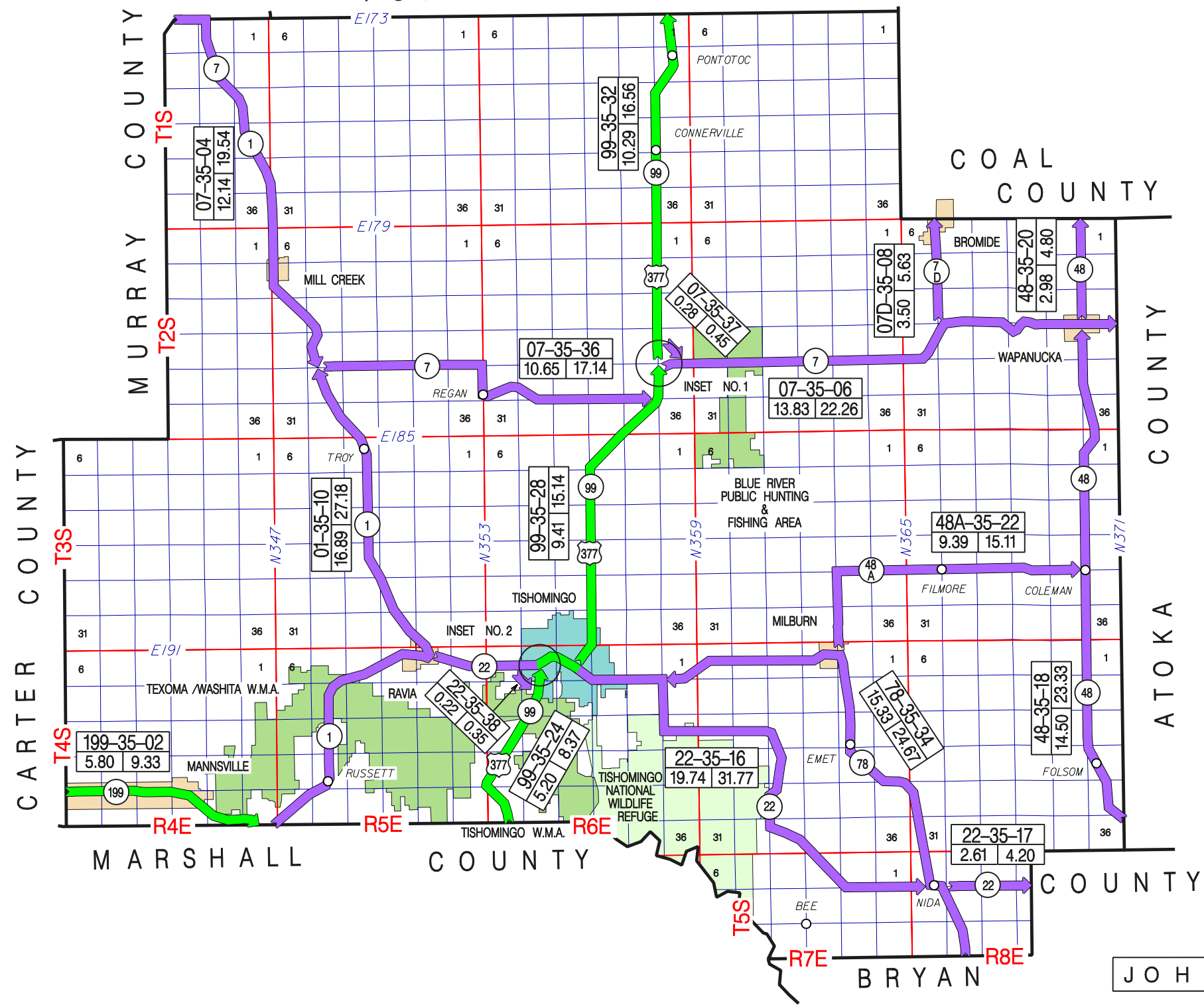


**OKLAHOMA DEPARTMENT OF TRANSPORTATION — CONTROL SECTION LOG ---- JOHNSTON COUNTY**

CONTROL	ROUTE	LENGTH	STARTING DESCRIPTION	DIRECTION	ENDING DESCRIPTION	NOTES
3502	SH 199	5.80	CARTER COUNTY LINE	EASTERLY	MARSHALL COUNTY LINE	
3504	SH 7	12.14	MURRAY COUNTY LINE	SOUTHEASTERLY	JCT. SH 1, S. OF MILL CREEK	
3506	SH 7	13.83	JCT. SH 99 N. OF TISHOMINGO	EASTERLY	ATOKA COUNTY LINE	
3508	SH 7D	3.50	JCT. SH 7, S. OF BROMIDE	NORTHERLY	BROMIDE AVE & JUANITA ST IN BROMIDE	
3510	SH 1	16.89	MARSHALL COUNTY LINE	NORTHERLY	JCT. SH 7, S. OF MILL CREEK	
3516	SH 22	19.74	JCT. SH 1(3RD ST & GRAND AVE)IN RAVIA	SOUTHEASTERLY	JCT. SH 78 AT NIDA	
3517	SH 22	2.61	JCT. SH 78 EAST OF NIDA	EAST	BRYAN COUNTY LINE	
3518	SH 48	14.50	ATOKA COUNTY LINE (0.10 MILES W. READER CRK)	NORTHERLY	JCT. SH 7(MAIN ST & CHOCTAW AV)IN WAPANUCKA	
3520	SH 48	2.98	JCT. SH 7(MAIN ST & CHOCTAW AVE)IN WAPANUCKA	NORTHERLY	COAL COUNTY LINE	
3522	SH 48A	9.39	JCT. SH 78("F" ST & FIFTH ST)IN MILBURN	NORTH & EASTERLY	JCT. SH 48 AT COLEMAN	
3524	SH 99	5.20	MARSHALL COUNTY LINE	NORTHERLY	JCT. SH 22, W. EDGE OF TISHOMINGO	
3528	SH 99	9.41	JCT. SH 22(MAIN ST & KEMP ST)IN TISHOMINGO	NORTHERLY	JCT. SH 7 E., NORTH OF TISHOMINGO	
3532	SH 99	10.29	JCT. SH 7 E., NORTH OF TISHOMINGO	NORTHERLY	PONTOTOC COUNTY LINE	
3534	SH 78	15.33	BRYAN COUNTY LINE	NORTH & WESTERLY	JCT. SH 22 E. OF TISHOMINGO	
3536	SH 7	10.65	JCT. SH 1 S. OF MILL CREEK	EASTERLY	JCT. SH 99 N. OF TISHOMINGO	
3537	SH 7	0.28	JCT. SH 99	SOUTHEAST (WYE LEG)	JCT. SH 7 EAST	
3538	SH 22	0.22	JCT. SH 22	SOUTHEAST (WYE LEG)	JCT. SH 99	

**152.76 TOTAL COUNTY MILEAGE**

PONTOTOC COUNTY



**OKLAHOMA DEPARTMENT OF TRANSPORTATION — CONTROL SECTION LOG ---- KAY COUNTY**

<b>CONTROL</b>	<b>ROUTE</b>	<b>LENGTH</b>	<b>STARTING DESCRIPTION</b>	<b>DIRECTION</b>	<b>ENDING DESCRIPTION</b>	<b>NOTES</b>
3602	US 60	10.02	GRANT COUNTY LINE	EASTERLY	JCT. US 177 E. OF TONKAWA(E. SIDE STR)	
3606	SH 156	6.52	NOBLE COUNTY LINE	NORTHERLY	JCT. US 60 W. OF PONCA CITY(N. SIDE STR)	
3610	US 77	22.97	JCT. US 60 S. EDGE OF PONCA CITY	NORTHERLY	KANSAS STATE LINE	
3612	US 77	8.40	NOBLE COUNTY LINE	NORTHERLY	JCT. US 60 IN TONKAWA	
3616	US 177	24.14	JCT. US 60 E. OF TONKAWA(S. SIDE STR)	NORTHERLY	KANSAS STATE LINE	
3618	SH 11	9.91	GRANT COUNTY LINE	EASTERLY	JCT. US 177(MAIN & DOOLIN AVE)IN BLACKWELL	
3622	SH 11	11.91	JCT. US 177(MAIN & DOOLIN AVE)IN BLACKWELL	EASTERLY	JCT. US 77, S. OF NEWKIRK	
3624	US 177	6.10	NOBLE COUNTY LINE	NORTHERLY	JCT. US 60 S. EDGE OF PONCA CITY	
3625	IS 35	28.05	NOBLE COUNTY LINE	NORTHERLY	KANSAS STATE LINE	
3627	US 60B	4.13	JCT. US 60 W. OF PONCA CITY(E.B. GORE POINT)	EASTERLY	JCT. US 77(GRAND & 14TH ST)IN PONCA CITY	AGENDA ITEM (4.10 MILES BEFORE)
3628	SH 11	13.62	JCT. US 77 N. OF PONCA CITY	EASTERLY	OSAGE COUNTY LINE(W. END STR)	
3629	SH 11	1.40	OSAGE COUNTY LINE E. OF KAW CITY	NORTHEAST	OSAGE COUNTY LINE	
3630	US 60	12.12	JCT US 177 E. OF TONKAWA (E. SIDE OF STR)	EASTERLY	OSAGE COUNTY LINE (W. END STR)	
3632	US 60B	2.02	JCT. US 77(MAIN ST & NORTH AVE)	EAST & NORTHERLY	JCT. US 60 E. OF TONKAWA(S. SIDE STR)	

**161.31 TOTAL COUNTY MILEAGE**

STATE OF KANSAS

R2W R1W R1E R2E R3E R4E R5E

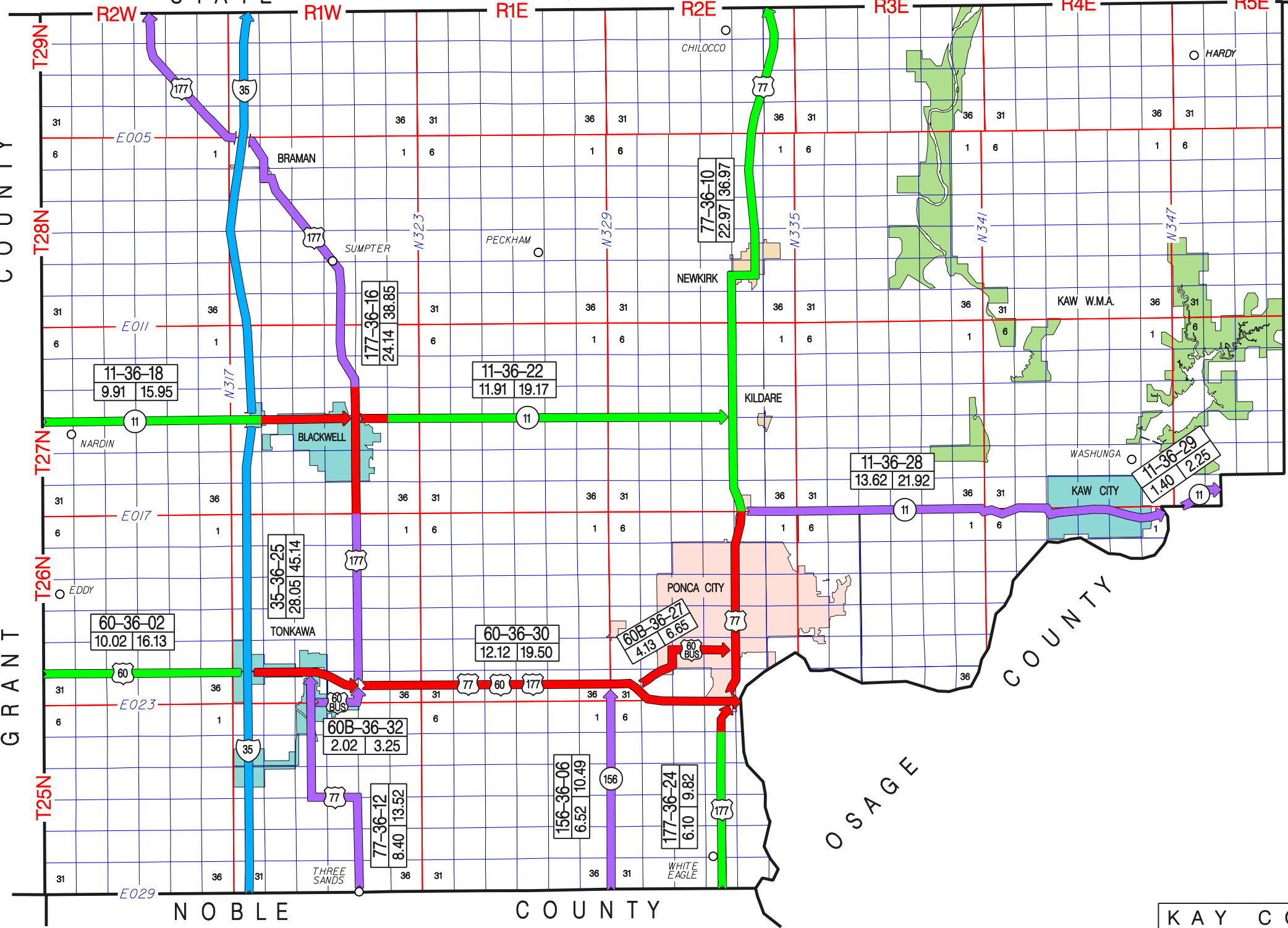
T29N T28N T27N T26N T25N

COUNTY

GRANT

NOBLE COUNTY

COUNTY OSAGE

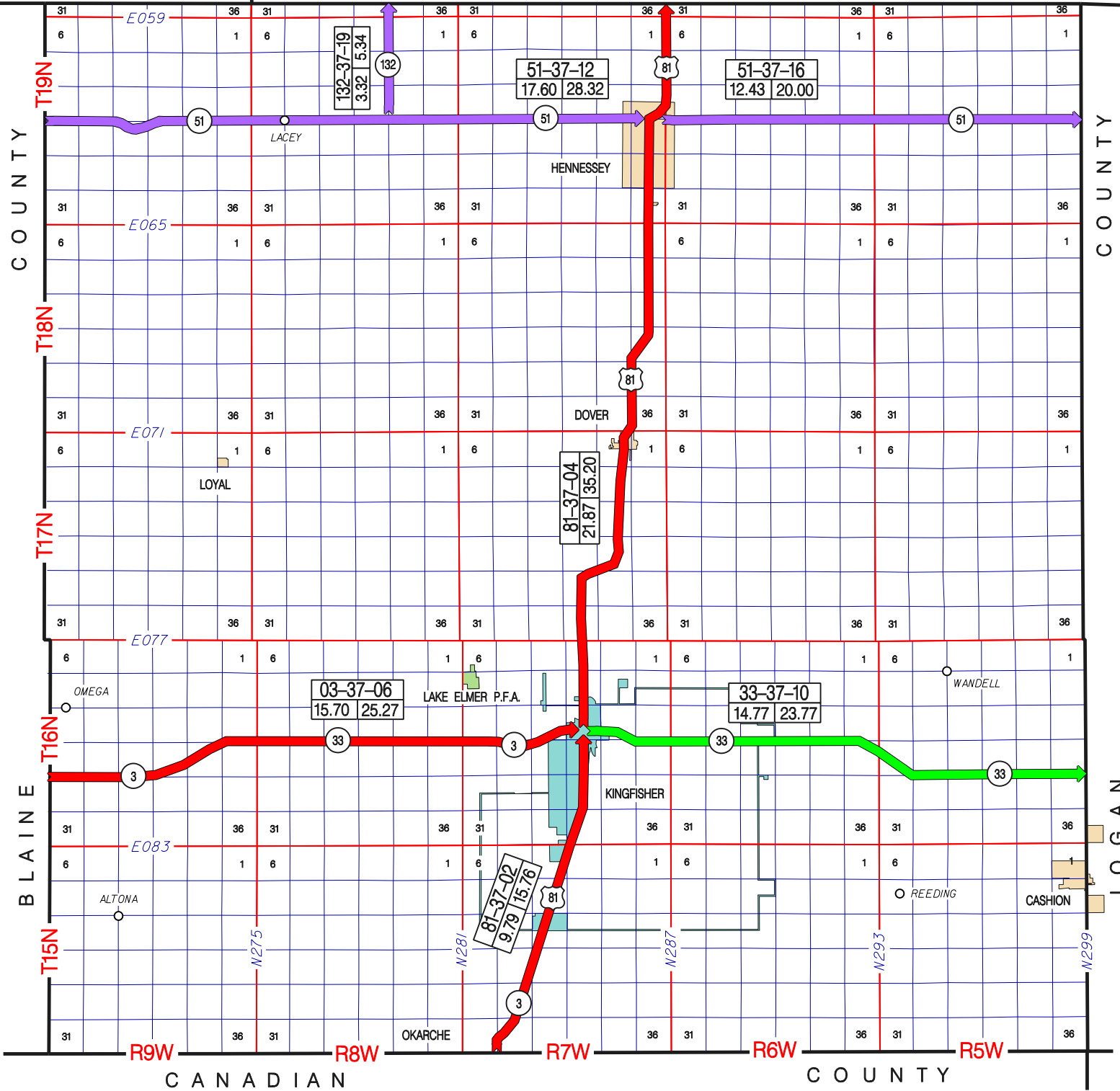


**OKLAHOMA DEPARTMENT OF TRANSPORTATION — CONTROL SECTION LOG ---- KINGFISHER COUNTY**

<b>CONTROL</b>	<b>ROUTE</b>	<b>LENGTH</b>	<b>STARTING DESRIPTION</b>	<b>DIRECTION</b>	<b>ENDING DESCRIPTION</b>	<b>NOTES</b>
3702	US 81	9.79	CANADIAN COUNTY LINE(OKLA. & MAIN)IN OKARCHE	NORTHERLY	JCT. SH 33(BROADWAY & MAIN)IN KINGFISHER	REINVENTORIED 2006 (9.70 MI. BEFORE)
3704	US 81	21.87	JCT. SH 33 (BROADWAY & MAIN) IN KINGFISHER	NORTHERLY	GARFIELD COUNTY LINE	REINVENTORIED 2006 (21.85 MI. BEFORE)
3706	SH 3	15.70	BLAINE COUNTY LINE	EASTERLY	JCT. US 81(MAIN & BROADWAY)IN KINGFISHER	REINVENTORIED 2006 (15.64 MI. BEFORE)
3710	SH 33	14.77	JCT. US 81(MAIN & BROADWAY)IN KINGFISHER	EASTERLY	LOGAN COUNTY LINE	
3712	SH 51	17.60	BLAINE COUNTY LINE	EASTERLY	JCT. US 81 (MAIN ST) IN HENNESSEY	AGENDA ITEM (17.62 MILES BEFORE)
3716	SH 51	12.43	JCT. US 81 (MAIN ST)IN HENNESSEY	EASTERLY	LOGAN COUNTY LINE	
3719	SH 132	3.32	JCT. SH 51 W. OF HENNESSEY	NORTHERLY	GARFIELD COUNTY LINE	

**95.48 TOTAL COUNTY MILEAGE**

MAJOR COUNTY GARFIELD COUNTY

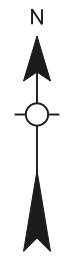
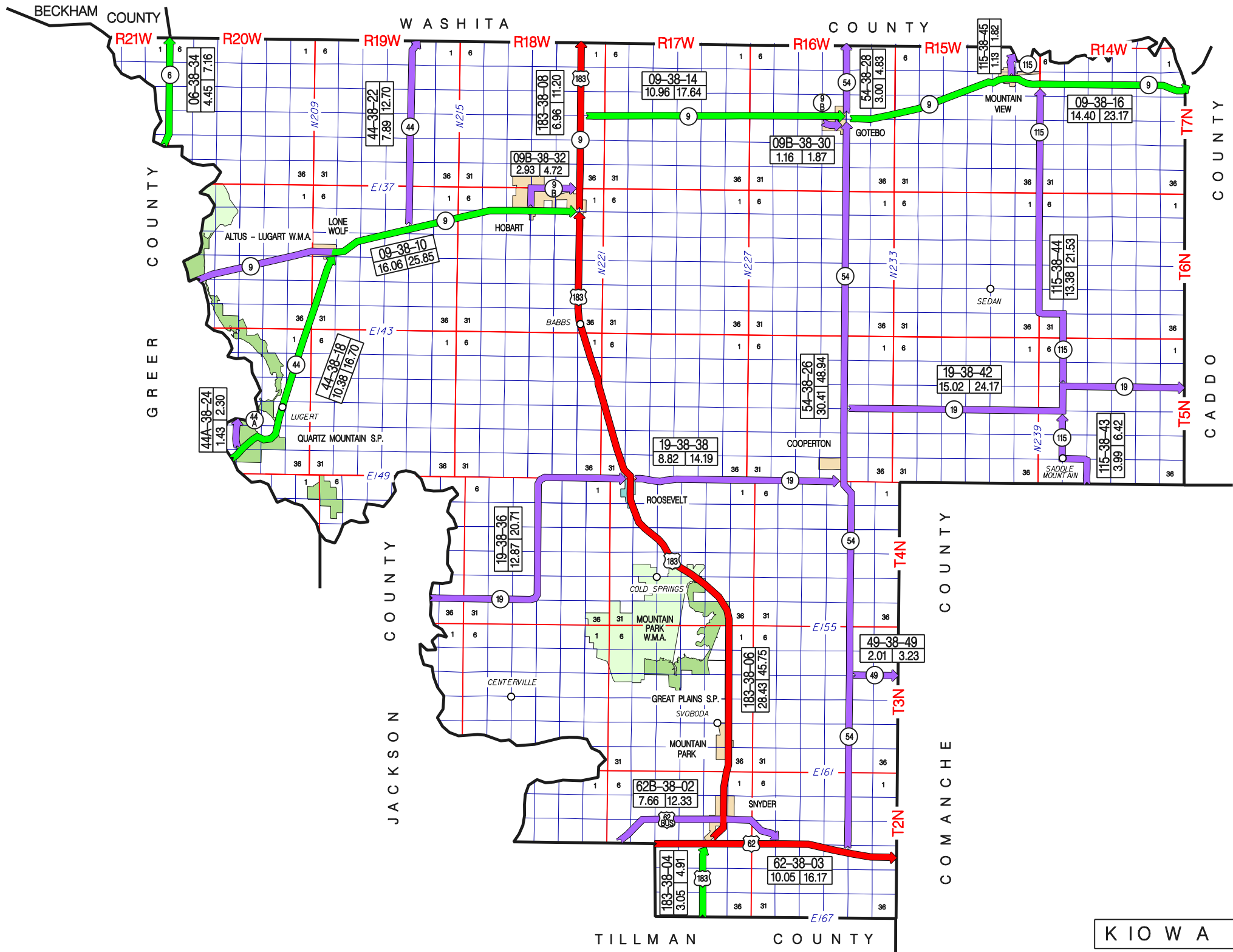




**OKLAHOMA DEPARTMENT OF TRANSPORTATION — CONTROL SECTION LOG ---- KIOWA COUNTY**

<b>CONTROL</b>	<b>ROUTE</b>	<b>LENGTH</b>	<b>STARTING DESCRIPTION</b>	<b>DIRECTION</b>	<b>ENDING DESCRIPTION</b>	<b>NOTES</b>
3802	US 62B	7.66	JCT. US 62 W. OF SNYDER	EASTERLY	JCT. US 62 E. OF SNYDER	
3803	US 62	10.05	TILLMAN COUNTY LINE	EASTERLY	COMANCHE COUNTY LINE	
3804	US 183	3.05	TILLMAN COUNTY LINE	NORTHERLY	JCT. US 62 S. OF SNYDER(N. SIDE STR)	
3806	US 183	28.43	JCT. US 62 S. OF SNYDER(N. SIDE STR)	NORTHERLY	JCT. SH 9 E. OF HOBART	
3808	US 183	6.96	JCT. SH 9 E. OF HOBART	NORTHERLY	WASHITA COUNTY LINE	
3810	SH 9	16.06	GREER COUNTY LINE (W. END BRIDGE)	EASTERLY	JCT. US 183 E. OF HOBART	
3814	SH 9	10.96	JCT. US 183 N.E. OF HOBART	EASTERLY	JCT. SH 54 E. EDGE OF GOTEBO	
3816	SH 9	14.40	JCT. SH 54 E. EDGE OF GOTEBO	EASTERLY	CADDO COUNTY LINE	
3818	SH 44	10.38	GREER COUNTY LINE (S. END BR.)	NORTHEASTERLY	JCT. SH 9 E. EDGE OF LONE WOLF	
3822	SH 44	7.89	JCT. SH 9, N.E. OF LONE WOLF	NORTHERLY	WASHITA COUNTY LINE	
3824	SH 44A	1.43	JCT. SH 44, S.W. OF LUGERT	NORTHERLY	QUARTZ MOUNTAIN STATE PARK (N. END STR.)	
3826	SH 54	30.41	JCT. US 62, S.E. OF SNYDER	NORTHERLY	JCT. SH 9 E. EDGE OF GOTEBO	
3828	SH 54	3.00	JCT. SH 9 E. EDGE OF GOTEBO	NORTHERLY	WASHITA COUNTY LINE	
3830	SH 9B	1.16	JCT. SH 9 W. EDGE OF GOTEBO	EASTERLY	JCT. SH 54 E. EDGE OF GOTEBO	
3832	SH 9B	2.93	JCT. SH 9(11TH ST & MAIN ST)IN HOBART	NORTH & EASTERLY	JCT. US 183, E. OF HOBART	
3834	SH 6	4.45	GREER COUNTY LINE (N. END BR.)	NORTHERLY	BECKHAM COUNTY LINE	NEW ALIGNMENT 2009 (3.26 MILES BEF.)
3836	SH 19	12.87	JACKSON COUNTY LINE (N. END BR.)	NORTH & EASTERLY	JCT. US 183 N. EDGE OF ROOSEVELT	
3838	SH 19	8.82	JCT. US 183 N. EDGE OF ROOSEVELT	EASTERLY	JCT. SH 54, S. OF COOPERTON	
3842	SH 19	15.02	JCT. SH 54, N. OF COOPERTON	EASTERLY	CADDO COUNTY LINE	
3843	SH 115	3.99	COMANCHE COUNTY LINE	NORTHWESTERLY	JCT. SH 19, N. OF SADDLE MOUNTAIN	
3844	SH 115	13.38	JCT. SH 19, N. OF SADDLE MOUNTAIN	NORTHERLY	JCT. SH 9, E. OF MOUNTAIN VIEW	
3845	SH 115	1.13	JCT. SH 9(MAIN ST & THIRD ST)IN MOUNTAIN VIEW	NORTHEASTERLY	WASHITA COUNTY LINE (N. END BR.)	
3849	SH 49	2.01	JCT. SH 54 S. OF COOPERTON	EASTERLY	COMANCHE COUNTY LINE	

**216.44 TOTAL COUNTY MILEAGE**



**OKLAHOMA DEPARTMENT OF TRANSPORTATION — CONTROL SECTION LOG ---- LATIMER COUNTY**

<b>CONTROL</b>	<b>ROUTE</b>	<b>LENGTH</b>	<b>STARTING DESRIPTION</b>	<b>DIRECTION</b>	<b>ENDING DESCRIPTION</b>	<b>NOTES</b>
3902	US 270	11.53	PITTSBURG COUNTY LINE (CO RD E14750)	EASTERLY	JCT. SH 2 SOUTH IN WILBURTON	REINVENTORIED 2006 (11.68 MI. BEFORE)
3904	US 270	22.90	JCT. SH 2 SOUTH IN WILBURTON	EASTERLY	LEFLORE COUNTY LINE	
3906	SH 2	22.35	PUSHMATAHA COUNTY LINE	NORTHERLY	JCT. US 270, IN WILBURTON	
3910	SH 2	12.67	JCT. US 270(MAIN ST)IN WILBURTON	NORTHERLY	HASKELL COUNTY LINE	
3912	SH 1	13.69	PITTSBURG COUNTY LINE	EASTERLY	JCT. SH 2, S. OF WILBURTON	
3916	SH 1	12.88	JCT. SH 2, N.E. OF YANUSH	EASTERLY	LEFLORE COUNTY LINE	
3917	SH 63A	1.00	SH 63 A TO LAKE TALIHINA	NORTHWEST	US GOVERNMENT HOSPITAL	
3918	SH 63A	1.40	JCT. SH 1, W. OF TALIHINA	NORTHEASTERLY	LAKE TALIHINA	
3920	SH 82	8.54	JCT US 270 IN RED OAK	NORTHEASTERLY	HASKELL COUNTY LINE	
3926	SH 82	1.26	LEFLORE COUNTY LINE NW OF TALIHINA	NORTHERLY	LEFLORE COUNTY LINE	
3928	SH 82	11.42	LEFLORE COUNTY LINE (0.04 MILES S. COW CREEK)	NORTHERLY	JCT US 270(N. MARKET & SECOND)IN REDOAK	REINVENTORIED 2006 (11.52 MI. BEFORE)

**119.64 TOTAL COUNTY MILEAGE**

HASKELL COUNTY

COUNTY

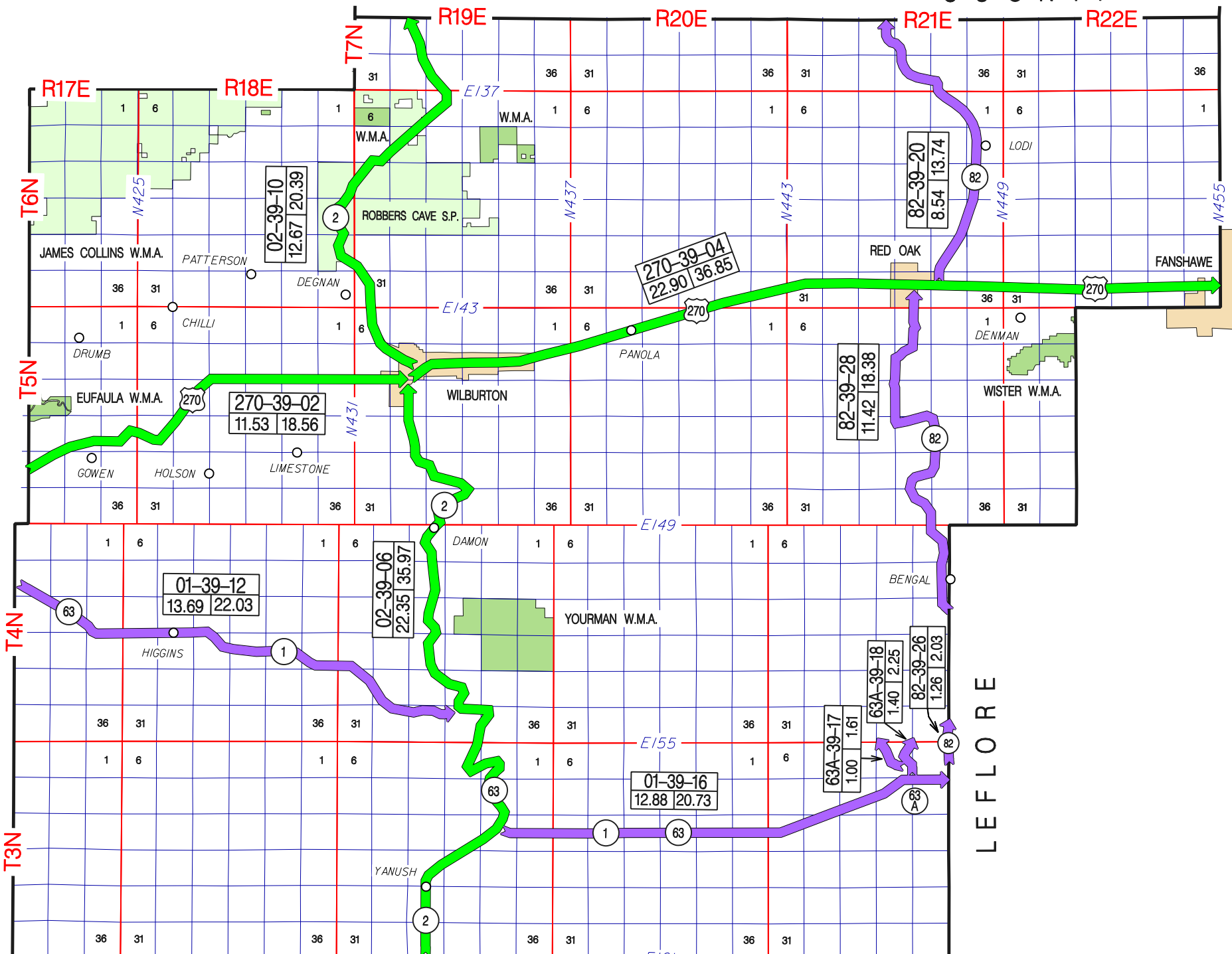
PITTSBURG

PUSHMATAHA

COUNTY

LEFLORE

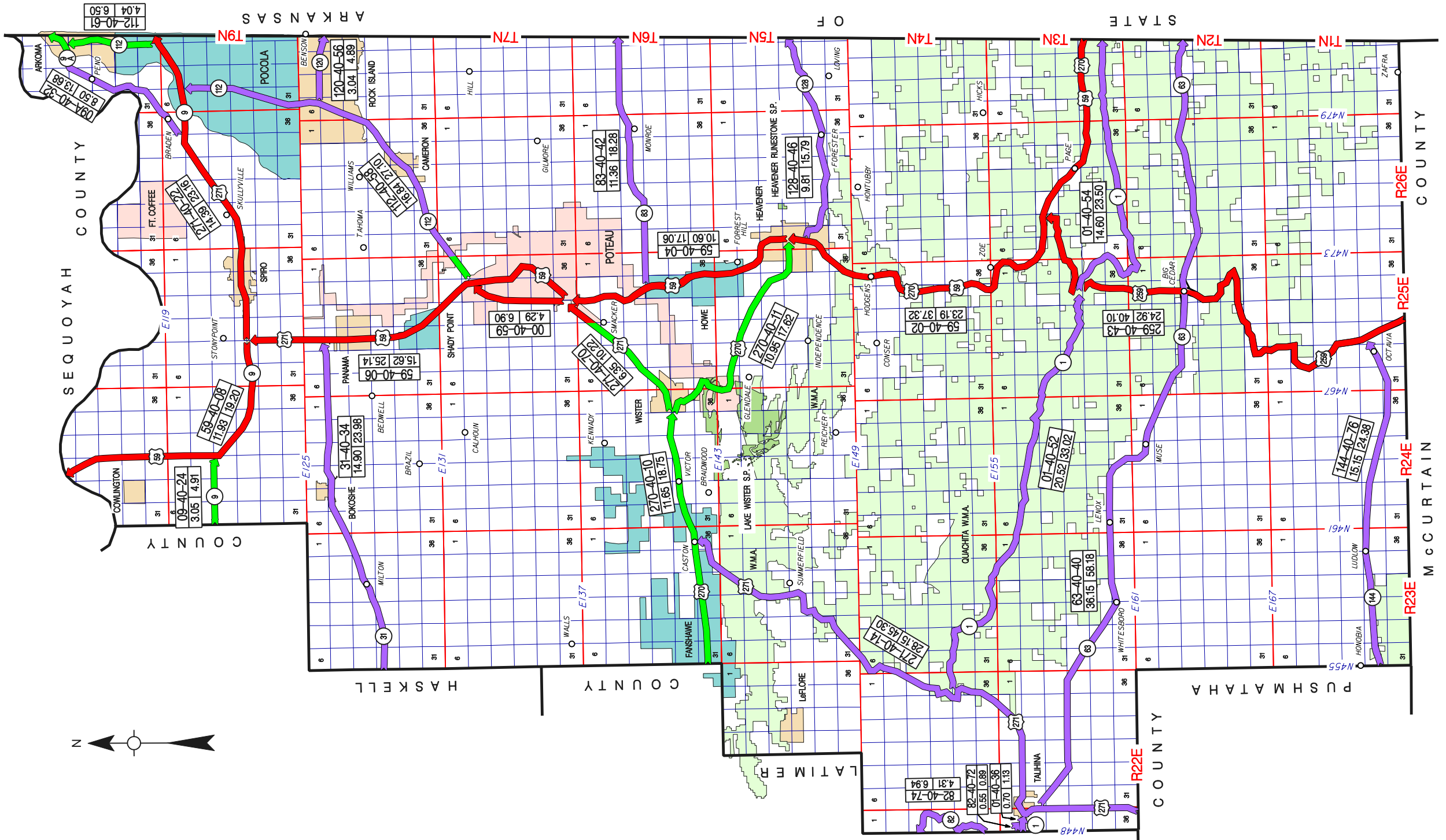
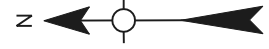
LATIMER COUNTY 39



**OKLAHOMA DEPARTMENT OF TRANSPORTATION — CONTROL SECTION LOG ---- LeFLORE COUNTY**

CONTROL	ROUTE	LENGTH	STARTING DESCRIPTION	DIRECTION	ENDING DESCRIPTION	NOTES
4002	US 59	23.19	ARKANSAS STATE LINE	WESTERLY & NORTHERLY	JCT. US 270 IN HEAVENER	
4004	US 59	10.60	JCT. US 270 IN HEAVENER	NORTHERLY	JCT. US 271 ( S. SIDE BRIDGE)	
4006	US 59	15.62	JCT. US 271( E. SIDE STR)	NORTHERLY	JCT. US 271, W. OF SPIRO	
4008	US 59	11.93	JCT. US 271, W. OF SPIRO	NORTHWESTERLY	SEQUOYAH COUNTY LINE (S. END BR.)	(OFFSET ALIGNMENT 2004)
4010	US 270	11.65	LATIMER COUNTY LINE (CO RD N45500)	EASTERLY	JCT. US 271 IN WISTER	REINVENTORIED 2006 (11.79 MI. BEFORE)
4011	US 270	10.95	JCT. US 271, IN WISTER	SOUTHEASTERLY	JCT. US 59 IN HEAVENER	
4014	US 271	28.15	PUSHMATAHA COUNTY LINE	NORTHEASTERLY	JCT. US 270, W. OF WISTER	
4022	US 271	14.39	JCT. US 59, W. OF SPIRO	EASTERLY	ARKANSAS STATE LINE	
4024	SH 9	3.05	HASKELL COUNTY LINE	EASTERLY	JCT. US 59, W. OF SPIRO	
4032	SH 9A	8.50	JCT. US 271, S.W. OF BRADEN	NORTHEASTERLY	ARKANSAS STATE LINE E. EDGE OF ARKOMA	NEW ALIGNMENT 2008 (8.58 MI. BEFORE)
4034	SH 31	14.90	HASKELL COUNTY LINE (CO RD N45500)	EASTERLY	JCT. US 59, N. OF PANAMA	REINVENTORIED 2006 (14.79 MI. BEFORE)
4036	SH 1	0.70	LATIMER COUNTY LINE	EASTERLY	JCT. US 271(2ND ST & DALLAS ST)IN TALIHINA	
4040	SH 63	36.15	JCT. US 271, S. OF TALIHINA	EASTERLY	ARKANSAS STATE LINE(ARK. SH 8)	
4042	SH 83	11.36	JCT. US 59, N. OF HOWE	EASTERLY	ARKANSAS STATE LINE (ARK. SH 96)	
4043	US 259	24.92	MCCURTAIN COUNTY LINE	NORTHERLY	JCT. US 59, N.W. OF PAGE	OFFSET ALIGNMENT 2009
4046	SH 128	9.81	JCT. US 59 IN HEAVENER	EASTERLY	ARKANSAS STATE LINE (ARK. SH 28)	
4052	SH 1	20.52	JCT. US 271, N.E. OF TALIHINA	EASTERLY	JCT. US 259 N. OF BIG CEDAR(E. END STR)	
4054	SH 1	14.60	JCT. US 259 N. OF BIG CEDAR(E. EDGE STR)	EASTERLY	ARKANSAS STATE LINE (ARK. SH 88)	
4056	SH 120	3.04	JCT. SH 112, W. OF ROCK ISLAND	EASTERLY	ARKANSAS STATE LINE (ARK. SH 10)	
4058	SH 112	16.84	JCT. US 59 ( S. SIDE BRIDGE )	NORTHEASTERLY	JCT US 271 N. OF POCOLA	
4059	US 000	4.29	JCT. US 271( SOUTH SIDE BRIDGE)	NORTHERLY	JCT. SH 112 ( WEST SIDE BRIDGE)	POTEAU BY-PASS
4061	SH 112	4.04	JCT US 271 S. OF ARKOMA	NORTHERLY	JCT SH 9A(MAIN ST & LEFLORE AVE)IN ARKOMA	
4070	US 271	6.35	JCT. US 270, IN WISTER	NORTHEASTERLY	JCT. US 59 ( E. SIDE STR)	
4072	SH 82	0.55	JCT SH 63 W. OF TALIHINA	NORTHWESTERLY	LATIMER COUNTY LINE	
4074	SH 82	4.31	LATIMER COUNTY LINE N.W. OF TALIHINA	NORTHERLY	LATIMER COUNTY LINE (0.04 MI. S. COW CREEK)	REINVENTORIED 2006 (4.40 MI. BEFORE)
4076	SH 144	15.15	PUSHMATAHA COUNTY LINE	EASTERLY	JCT US 259	

**325.56 TOTAL COUNTY MILEAGE**



COUNTY

SEQUOYAH COUNTY

ARKANSAS

STATE

COUNTY

MCCURTAIN COUNTY

PUSHMATAHA COUNTY

LATEMER COUNTY

COUNTY

112-40-61  
4.04 | 6.50

09A-40-32  
8.50 | 13.88

271-40-27  
14.38 | 23.16

120-40-56  
3.04 | 4.89

172-40-55  
16.84 | 21.10

59-40-08  
11.93 | 19.21

09-40-24  
3.05 | 4.91

59-40-06  
15.62 | 26.14

31-40-34  
14.90 | 23.98

00-40-59  
4.29 | 6.90

971-40-10  
6.35 | 10.21

83-40-42  
11.36 | 18.28

128-40-46  
9.81 | 15.79

59-40-04  
10.80 | 17.06

270-40-11  
29.17 | 46.01

270-40-10  
11.65 | 18.75

271-40-14  
28.15 | 45.30

82-40-72  
0.55 | 0.89

01-40-36  
0.70 | 1.13

82-40-74  
4.31 | 6.94

01-40-54  
14.60 | 23.50

259-40-43  
24.92 | 40.10

01-40-52  
20.52 | 33.02

63-40-40  
36.15 | 58.18

144-40-76  
15.15 | 24.38

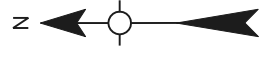
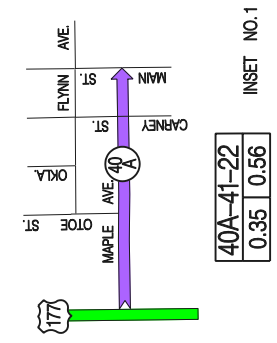
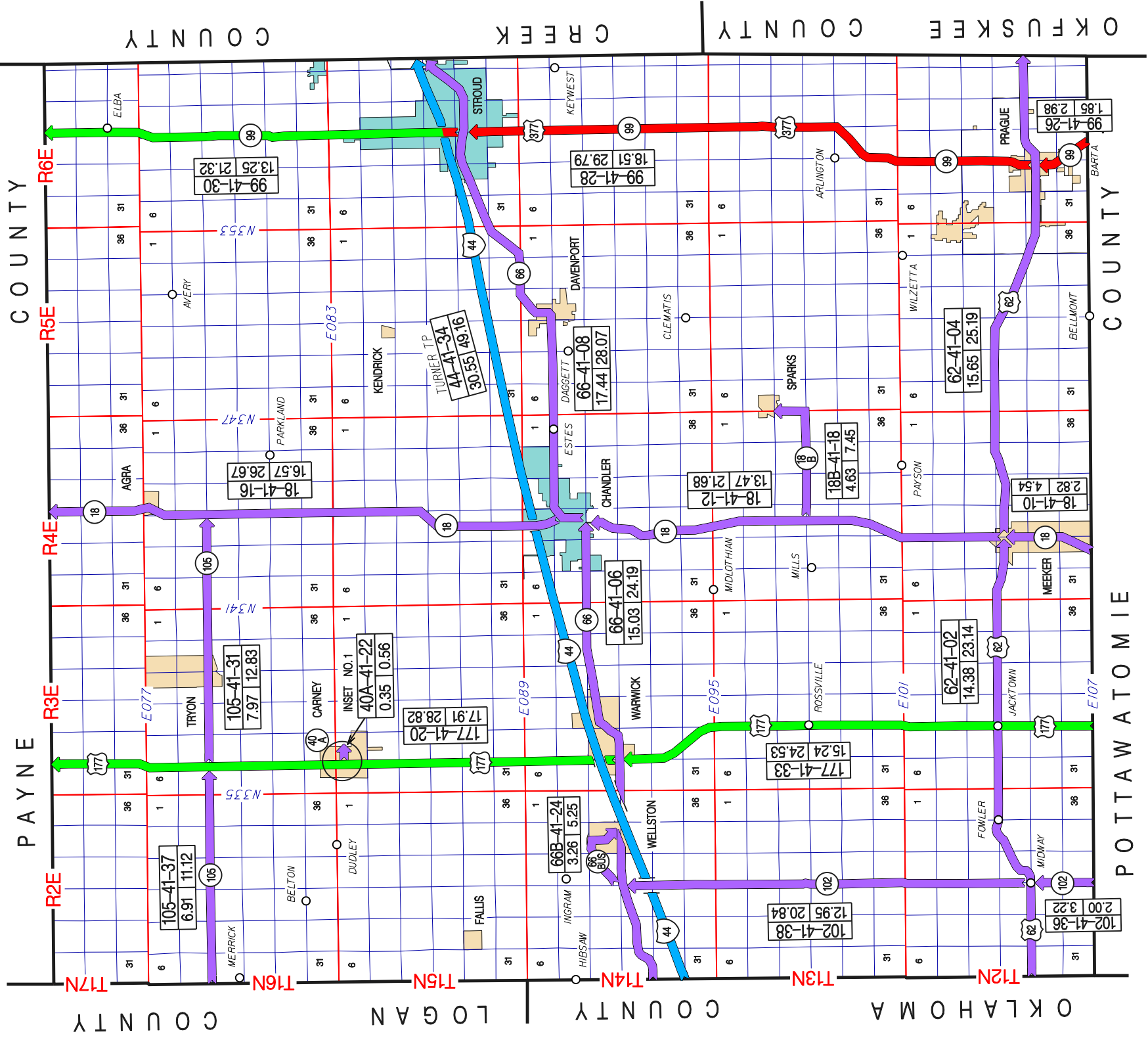
112-40-61  
4.04 | 6.50

**OKLAHOMA DEPARTMENT OF TRANSPORTATION — CONTROL SECTION LOG ---- LINCOLN COUNTY**

CONTROL	ROUTE	LENGTH	STARTING DESCRIPTION	DIRECTION	ENDING DESCRIPTION	NOTES
4102	US 62	14.38	OKLAHOMA COUNTY LINE	EASTERLY	JCT. SH 18(DAWSON ST & MAIN ST)IN MEEKER	
4104	US 62	15.65	JCT. SH 18(DAWSON ST & MAIN ST)IN MEEKER	EASTERLY	OKFUSKEE COUNTY LINE	
4106	SH 66	15.03	OKLAHOMA COUNTY LINE	EASTERLY	JCT. SH 18,S.EDGE OF CHANDLER(E.LEG OF WYE)	
4108	SH 66	17.44	JCT. SH 18, S. EDGE OF CHANDLER(E.LEG OF WYE)	NORTHEASTERLY	CREEK COUNTY LINE	
4110	SH 18	2.82	POTTAWATOMIE COUNTY LINE	NORTHERLY	JCT. US 62(MAIN ST & DAWSON ST)IN MEEKER	
4112	SH 18	13.47	JCT. US 62(MAIN ST & DAWSON ST)IN MEEKER	NORTHERLY	JCT. SH 66,S.EDGE OF CHANDLER(E.LEG OF WYE)	
4116	SH 18	16.57	JCT. US 66, IN CHANDLER	NORTHERLY	PAYNE COUNTY LINE	
4118	SH 18B	4.63	JCT. SH 18, S. OF CHANDLER	EASTERLY & NORTHERLY	BROADWAY & MAHONEY IN SPARKS	
4120	US 177	17.91	JCT. SH 66 W. OF CHANDLER	NORTHERLY	PAYNE COUNTY LINE	
4122	SH 40A	0.35	JCT. US 177, W. OF CARNEY	EASTERLY	MAIN STREET & MAPLE ST IN CARNEY	
4124	SH 66B	3.26	JCT. SH 66 W. OF WELLSTON	EASTERLY	JCT. SH 66 S.E. EDGE OF WELLSTON	
4126	SH 99	1.85	POTTAWATOMIE COUNTY LINE	NORTHERLY	JCT. US 62(MAIN ST & BROADWAY)IN PRAGUE	
4128	SH 99	18.51	JCT. US 62(MAIN ST & BROADWAY)IN PRAGUE	NORTHERLY	JCT. SH 66(3RD ST & 8TH AVE)IN STROUD	AGENDA ITEM (18.60 MILES BEFORE)
4130	SH 99	13.25	JCT. SH 66(3RD ST & 8TH ST)IN STROUD	NORTHERLY	PAYNE COUNTY LINE	
4131	SH 105	7.97	JCT. US 177 N. OF CARNEY	EASTERLY	JCT. SH 18, S. OF AGRA	
4133	US 177	15.24	POTTAWATOMIE COUNTY LINE	NORTHERLY	JCT. SH 66, E. OF WELLSTON	
4134	IS 44	30.55	OKLAHOMA COUNTY LINE	NORTHEASTERLY	CREEK COUNTY LINE	TURNER T.P.
4136	SH 102	2.00	POTTAWATOMIE COUNTY LINE	NORTHERLY	JCT US 62 AT MIDWAY	
4137	SH 105	6.91	LOGAN COUNTY LINE	EASTERLY	JCT US 177 N. OF CARNEY	
4138	SH 102	12.95	JCT US 62 AT MIDWAY	NORTHERLY	JCT SH 66 W. OF WELLSTON	

**230.74 TOTAL COUNTY MILEAGE**



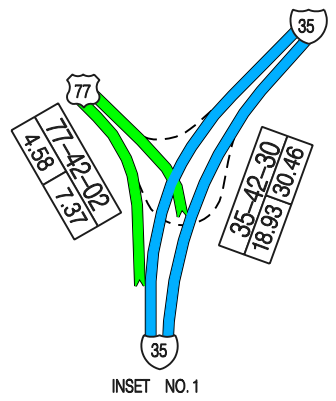
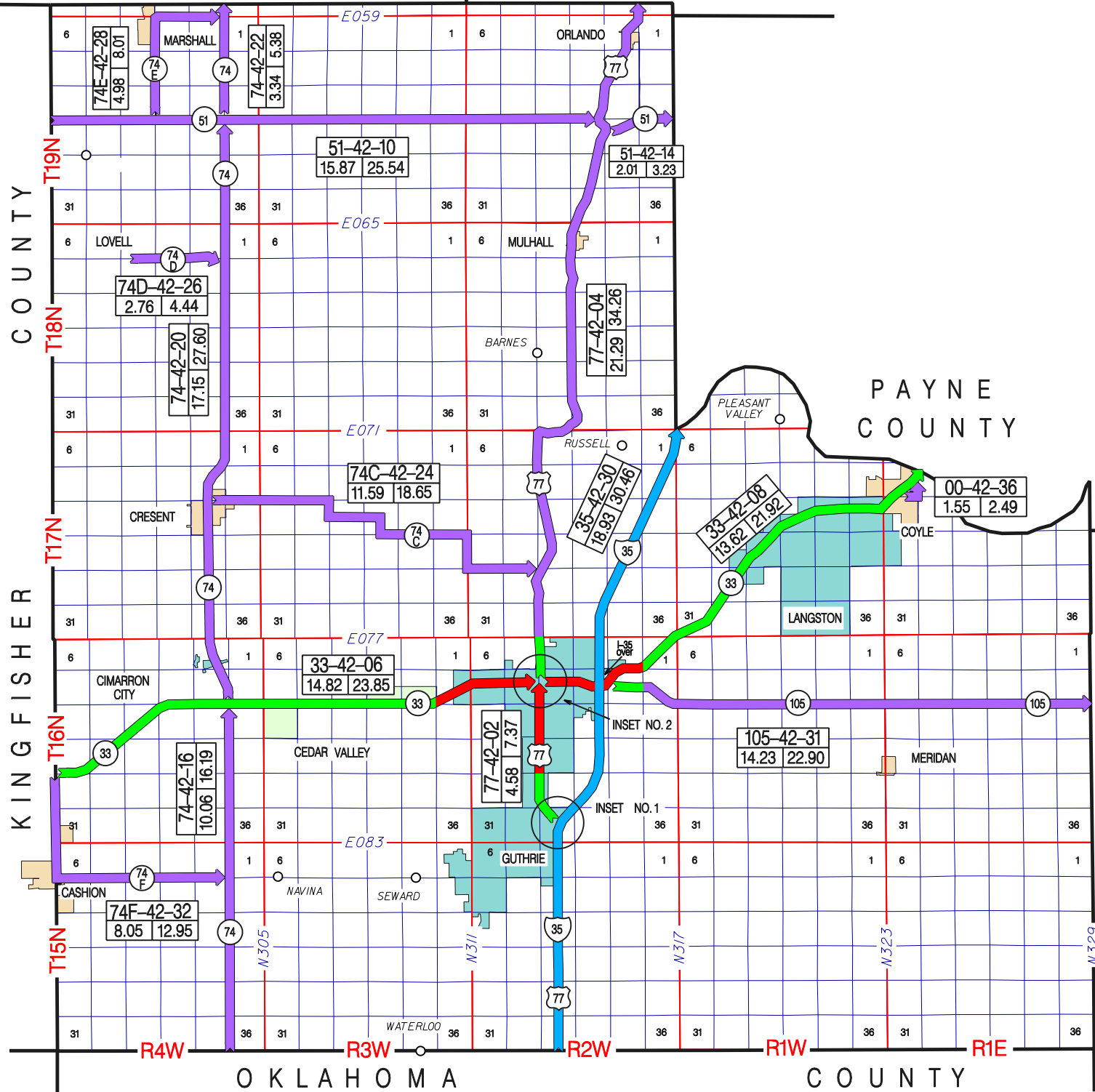
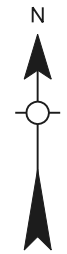




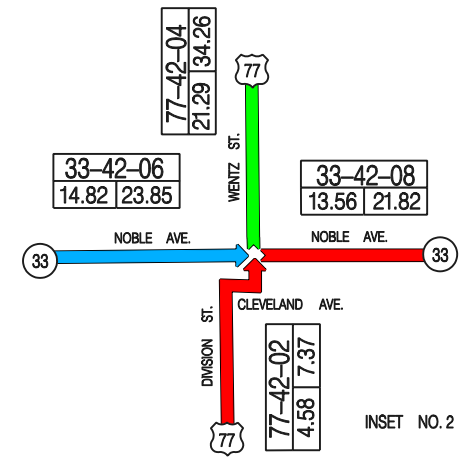
**OKLAHOMA DEPARTMENT OF TRANSPORTATION — CONTROL SECTION LOG ---- LOGAN COUNTY**

CONTROL	ROUTE	LENGTH	STARTING DESCRIPTION	DIRECTION	ENDING DESCRIPTION	NOTES
4202	US 77	4.58	JCT. I-35 E. EDGE OF GUTHRIE(N.BOUND GORE PT)	NORTHERLY	JCT. SH 33(NOBLE AVE & WENTZ ST)IN GUTHRIE	
4204	US 77	21.29	JCT. SH 33(NOBLE AVE & WENTZ ST)IN GUTHRIE	NORTHERLY	NOBLE COUNTY LINE	
4206	SH 33	14.82	KINGFISHER COUNTY LINE	EASTERLY	JCT. US 77(WENTZ ST & NOBLE AVE)IN GUTHRIE	
4208	SH 33	13.62	JCT. US 77(WENTZ ST & NOBLE AVE)IN GUTHRIE	EASTERLY	PAYNE COUNTY LINE (E. END BR.)	REINVENTORIED 2010 (13.56 MI. BEFORE)
4210	SH 51	15.87	KINGFISHER COUNTY LINE	EASTERLY	JCT. US 77, S. OF ORLANDO	
4214	SH 51	2.01	JCT. US 77, S. OF ORLANDO	EASTERLY	PAYNE COUNTY LINE	
4216	SH 74	10.06	OKLAHOMA COUNTY LINE	NORTHERLY	JCT. SH 33 S. OF CRESCENT	
4220	SH 74	17.15	JCT. SH 33 S. OF CRESCENT	NORTHERLY	JCT. SH 51 S.E. OF MARSHALL	REINVENTORIED 2005 (17.02 MI. BEFORE)
4222	SH 74	3.34	JCT. SH 51 S.E. OF MARSHALL	NORTHERLY	GARFIELD COUNTY LINE	
4224	SH 74C	11.59	JCT. SH 74(GRAND & SANDERSON)IN CRESCENT	EASTERLY	JCT. US 77, N. OF GUTHRIE	
4226	SH 74D	2.76	JCT. MAIN STR. CUTOFF & N. AVE. IN LOVELL	EASTERLY	JCT. SH 74, E. OF LOVELL	
4228	SH 74E	4.98	JCT SH 51 S. OF MARSHALL	NORTH & EASTERLY	JCT. SH 74, E. OF MARSHALL	
4230	IS 35	18.93	OKLAHOMA COUNTY LINE (N. END INTER.)	NORTHERLY	PAYNE COUNTY LINE (N. END BR.)	
4231	SH 105	14.23	JCT SH 33 E. OF GUTHRIE	EASTERLY	LINCOLN COUNTY LINE	
4232	SH 74F	8.05	JCT. S.H.33	SOUTH AND EAST	JCT. S.H. 74	
4236	SH 0	1.55	JCT. S.H.33 (SECTION LINE E07300)	EAST & NORTHERLY	JCT. S.H. 33 (N. OF COYLE) COYLE LOOP	OLD SH 33 ALIGNMENT-NEEDS AGENDA

**164.83 TOTAL COUNTY MILEAGE**



INSET NO.1

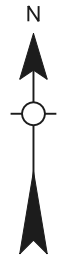
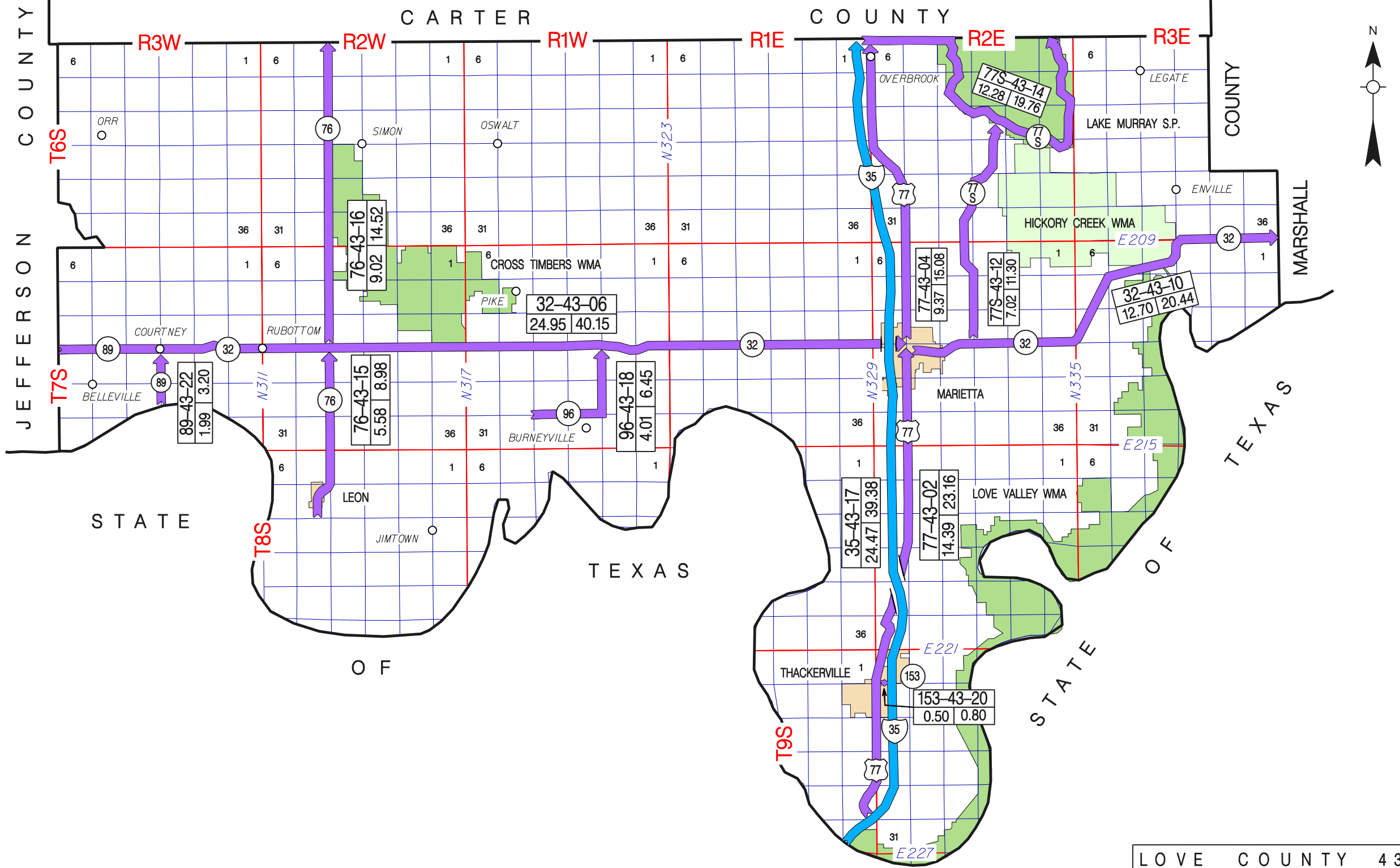


INSET NO.2

**OKLAHOMA DEPARTMENT OF TRANSPORTATION — CONTROL SECTION LOG ---- LOVE COUNTY**

<b>CONTROL</b>	<b>ROUTE</b>	<b>LENGTH</b>	<b>STARTING DESRIPTION</b>	<b>DIRECTION</b>	<b>ENDING DESCRIPTION</b>	<b>NOTES</b>
4302	US 77	14.39	JCT. I-35 (E. SIDE STR.)	NORTHERLY	JCT. SH 32 W. IN MARIETTA	
4304	US 77	9.37	JCT. SH 32 W. IN MARIETTA	NORTHERLY	CARTER COUNTY LINE	
4306	SH 32	24.95	JEFFERSON COUNTY LINE	EASTERLY	JCT. US 77 IN MARIETTA	
4310	SH 32	12.70	JCT. US 77 IN MARIETTA	EASTERLY	MARSHALL COUNTY LINE	
4312	SH 77S	7.02	JCT. SH 32, E. OF MARIETTA	NORTHERLY	JCT. SH 77S NEAR LAKE MURRAY	
4314	SH 77S	12.28	JCT. I-35 (W. SIDE STR.)	EASTERLY	CARTER COUNTY LINE	
4315	SH 76	5.58	.9 MI. S. OF LEON	NORTHERLY	JCT. SH 32, E. OF RUBOTTOM	
4316	SH 76	9.02	JCT. SH 32, E. OF RUBOTTOM	NORTHERLY	CARTER COUNTY LINE	
4317	IS 35	24.47	TEXAS STATE LINE (S. END BR.)	NORTHERLY	CARTER COUNTY LINE	
4318	SH 96	4.01	2.0 MI. W. OF BURNEYVILLE	NORTHERLY & EASTERLY	JCT. SH 32, 2.0 MI. N. OF BURNEYVILLE	
4320	SH 153	0.50	JCT. US 77 IN THACKERVILLE	EASTERLY	JCT. I-35 E. OF THACKERVILLE	
4322	SH 89	1.99	TEXAS STATE LINE (S. END BRIDGE)	NORTHERLY	JCT. SH 32 IN COURTYNEY	

**126.28 TOTAL COUNTY MILEAGE**



**OKLAHOMA DEPARTMENT OF TRANSPORTATION — CONTROL SECTION LOG ---- McCLAIN COUNTY**

CONTROL	ROUTE	LENGTH	STARTING DESCRIPTION	DIRECTION	ENDING DESCRIPTION	NOTES
4402	US 62	12.92	GRADY COUNTY LINE	NORTHERLY	JCT. I-44 (N. BOUND GORE POINT)	
4403	IS 44	1.44	JCT US 62 IN NEWCASTLE(N. BOUND GORE POINT)	NORTHERLY	CLEVELAND COUNTY LINE (N. END OF BR.)	
4404	US 77	12.76	GARVIN COUNTY LINE	NORTHERLY	CLEVELAND COUNTY LINE (W. END BR.)	
4405	IS 35	25.73	GARVIN COUNTY LINE	NORTHWESTERLY	CLEVELAND COUNTY LINE (S. END CAN. RV. BR.)	
4408	SH 9	6.03	JCT. US 62 S. OF NEWCASTLE	EASTERLY	JCT. I-35 (E. END STR.)	
4410	US 177	7.05	GARVIN COUNTY LINE	NORTHEASTERLY	PONTOTOC COUNTY LINE	
4412	SH 24	5.01	JCT. SH 39 S. OF WASHINGTON	NORTHERLY	JCT. SH 74, N. OF WASHINGTON	
4414	SH 37	4.03	GRADY COUNTY LINE	EASTERLY	JCT. I-44 IN NEWCASTLE (E. END STR.)	
4416	SH 39	10.41	GRADY COUNTY LINE	SOUTHEASTERLY	JCT. SH 24, S. OF WASHINGTON	
4418	SH 39	7.38	JCT. SH 24, S. OF WASHINGTON	EASTERLY	JCT. US 77 IN PURCELL	
4420	SH 59	18.31	JCT. SH 39, E. OF DIBBLE	SOUTH AND EASTERLY	JCT. SH 74, W. OF WAYNE	
4424	SH 59	5.41	JCT. SH 74, W. OF WAYNE	EASTERLY	JCT. US 77 S. OF WAYNE	
4428	SH 59	22.21	JCT. US 77, S. OF WAYNE	EASTERLY	JCT. US 177, E. OF BYERS	
4430	SH 59A	2.00	JCT. US 177, E. OF BYERS	EASTERLY	PONTOTOC COUNTY LINE	
4432	SH 74	4.00	GARVIN COUNTY LINE	NORTHERLY	JCT. SH 59, W. OF WAYNE	
4434	SH 74	5.61	JCT. SH 59, W. OF WAYNE	NORTHERLY	JCT. US 77, IN PURCELL	
4438	SH 74	15.09	JCT. US 77(WASHINGTON & GREEN)IN PURCELL	NORTHWESTERLY	JCT. I-35 IN GOLDSBY(N. END STR.)	
4440	SH 74B	9.95	JCT. SH 76, S. OF BLANCHARD	EASTERLY	JCT. SH 74, N. OF WASHINGTON	
4442	SH 76	13.79	GARVIN COUNTY LINE	NORTHERLY	JCT. SH 39, W. OF DIBBLE	
4444	SH 76	6.50	JCT. SH 39, W. OF DIBBLE	NORTHERLY	JCT. US 62, W. EDGE OF BLANCHARD	
4445	SH 76	10.76	JCT. US 62(SECOND ST & MAIN ST)IN BLANCHARD	NORTHERLY	JCT. SH 37 IN NEWCASTLE	
4446	SH 77C	0.47	JCT. US 77 (GREEN AVE & MAIN ST)IN PURCELL	EASTERLY & NORTHERLY	JCT. US 77(WASHINGTON & CANADIAN)IN PURCELL	
4447	SH 59B	3.33	GARVIN COUNTY LINE	NORTHERLY	JCT. SH 59, W. OF PAYNE	
4452	SH 130	3.00	JCT SH 76 (COUNCIL RD & FOX LN)IN NEWCASTLE	EASTERLY	JCT US 62(MAIN ST & FOX LN)IN NEWCASTLE	
4453	SH 133	2.00	GARVIN COUNTY LINE	NORTHERLY	JCT. SH 59 W. OF BYARS	
4454	IS 44	5.14	GRADY COUNTY LINE	NORTHEASTERLY	JCT. US 62 (N. BOUND GORE POINT)	TURNER T.P.
4455	SH 24	8.99	JCT. SH 59 E. OF PAYNE	NORTHWESTERLY	JCT. SH 39 S. OF WASHINGTON	
4456	SH 24	6.05	JCT. SH 74 ON GARVIN COUNTY LINE	WESTERLY & NORTHERLY	JCT. SH 59 E. OF PAYNE	
4458	TOLL RD	5.06	GRADY COUNTY LINE	SOUHEASTERLY	JCT US 62	NORMAN SPUR T.P. (CONSTRUCTED 2002)

**240.43 TOTAL COUNTY MILEAGE**



**OKLAHOMA DEPARTMENT OF TRANSPORTATION — CONTROL SECTION LOG ---- McCURTAIN COUNTY**

CONTROL	ROUTE	LENGTH	STARTING DESCRIPTION	DIRECTION	ENDING DESCRIPTION	NOTES
4502	US 70	23.81	CHOCTAW COUNTY LINE (W. SIDE BRIDGE)	SOUTHEASTERLY	JCT. US 259 (N.E. EDGE OF IDABEL)	
4504	US 70	23.63	JCT. US 259 (N.E. EDGE OF IDABEL)	NORTHEASTERLY	ARKANSAS STATE LINE	
4506	SH 3	27.14	PUSHMATAHA COUNTY LINE	SOUTHEASTERLY	JCT. US 70(IDABEL AVE)IN BROKEN BOW	
4512	SH 3	28.29	JCT. US 70 IN IDABEL	SOUTHEASTERLY	ARKANSAS STATE LINE(ARK. SH 32)	
4516	US 259	25.05	JCT. US 70 & SH 3 IN BROKEN BOW	NORTHERLY	JCT. SH 144 E. OF BETHEL	
4518	US 259	16.12	JCT. SH 144 E. OF BETHEL	NORTHEASTERLY	LEFLORE COUNTY LINE	
4520	SH 259A	10.18	JCT. US 259, N. OF BROKEN BOW	EASTERLY & WESTERLY	JCT. US 259, N. OF BROKEN BOW	PARK LOOP
4522	SH 37	12.54	TEXAS STATE LINE (S. END BR.)	EASTERLY	JCT. US 70 BYPASS (W. EDGE IN IDABEL)	
4524	US 259	17.59	JCT. SH 87 S.E. OF HARRIS	NORTHWESTERLY	JCT. US 70 BYPASS (S. EDGE OF IDABEL)	
4525	SH 98	6.89	JCT. SH 37	NORTHERLY	JCT. US 70, W. OF MILLERTON	
4528	US 259	2.00	TEXAS STATE LINE (S. END STR.)	NORTHERLY	JCT. SH 87 S.E. OF HARRIS	
4530	SH 98S	0.10	N. CITY LIMITS OF WRIGHT CITY	NORTH	JCT. SH 98 N. OF WRIGHT CITY	
4532	SH 98	12.78	JCT. US 70 W. OF MILLERTON	NORTHERLY & EASTERLY	JCT. SH 3 N.W. OF GLOVER	
4536	US 70B	4.34	JCT. US 70 NW OF IDABEL	SOUTHEASTERLY	JCT. US 259 S. EDGE OF IDABEL	
4548	SH 4	12.01	JCT. US 259 W. EDGE OF SMITHVILLE	EASTERLY	ARKANSAS STATE LINE (ARK. SH 4)	
4550	US 259	4.88	JCT US 70 BYPASS (S. EDGE OF IDABEL)	NORTHEASTERLY	JCT US 70 (N.E. EDGE OF IDABEL)	
4585	SH 87	14.58	JCT. US 259 S.E. OF HARRIS	EASTERLY	ARKANSAS STATE LINE (ARK SH 108)	OFFSET ALIGN 2006-FIELDMEN(OLD 14.65)

**241.93 TOTAL COUNTY MILEAGE**







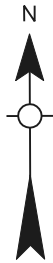
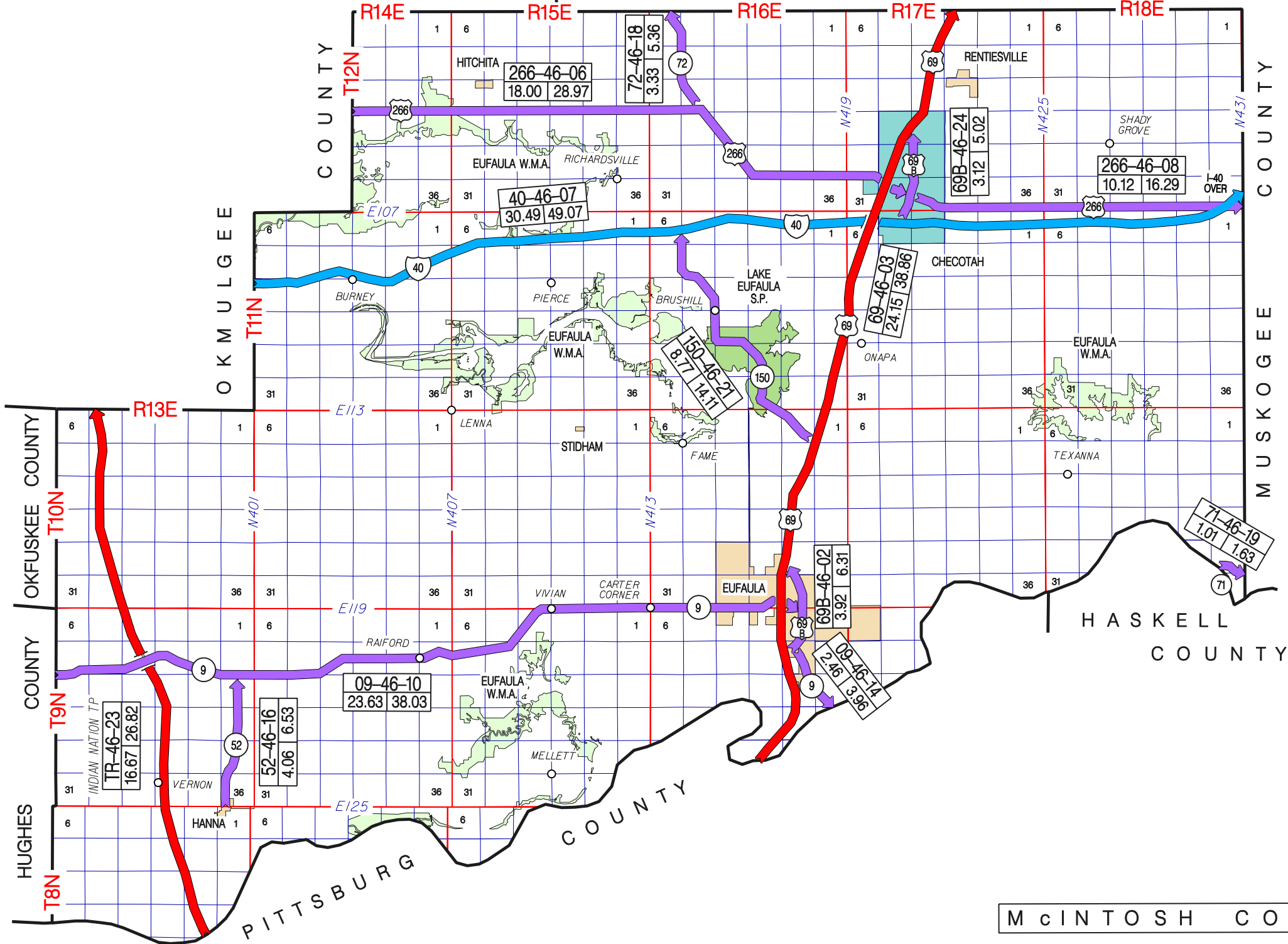
**OKLAHOMA DEPARTMENT OF TRANSPORTATION — CONTROL SECTION LOG ---- McINTOSH COUNTY**

CONTROL	ROUTE	LENGTH	STARTING DESCRIPTION	DIRECTION	ENDING DESCRIPTION	NOTES
4602	US 69B	3.92	JCT. US 69 S. OF EUFAULA (GORE POINT)	NORTHERLY	JCT. US 69 N. OF EUFAULA (GORE POINT)	
4603	US 69	24.15	PITTSBURG COUNTY LINE (S. END BR.)	NORTHERLY	MUSKOGEE COUNTY LINE	
4606	US 266	18.00	OKMULGEE COUNTY LINE	EASTERLY	JCT. US 266(BROADWAY & GENTRY)IN CHECOTAH	
4607	IS 40	30.49	OKMULGEE COUNTY LINE	EASTERLY	MUSKOGEE COUNTY LINE	
4608	US 266	10.12	JCT. US 266(BROADWAY & GENTRY) IN CHECOTAH	EASTERLY	MUSKOGEE COUNTY LINE	
4610	SH 9	23.63	HUGHES COUNTY LINE	EASTERLY	JCT. US 69B(MAIN ST) IN EUFAULA	
4614	SH 9	2.46	JCT. US 69B, S. OF EUFAULA	SOUTHEASTERLY	PITTSBURG COUNTY LINE (E. END BR.)	
4616	SH 52	4.06	MAIN & BROADWAY IN HANNA	NORTHERLY	JCT. SH 9, N. OF HANNA	
4618	SH 72	3.33	JCT. US 266, S. OF COUNCIL HILL	NORTHERLY	MUSKOGEE COUNTY LINE	REINVENTORIED 2005 (3.42 MI. BEFORE)
4619	SH 71	1.01	HASKELL COUNTY LINE (S. END DAM, BEG P.C.)	EASTERLY	MUSKOGEE COUNTY LINE	REINVENTORIED 2005 (1.33 MI. BEFORE)
4621	SH 150	8.77	JCT US 69 S. OF ONAPA (E. SIDE STR)	NORTHWESTERLY	JCT I-40 N. OF BRUSH HILL(N. SIDE STR)	
4623	TOLL RD	16.67	PITTSBURG COUNTY LINE (S. SIDE BRIDGE)	NORTHERLY	OKMULGEE COUNTY LINE	INDIAN NATION T.P. (16.78 MI. BEFORE)
4624	US 69B	3.12	JCT I-40 (S. SIDE OF STRUCTURE U.P.)	NORTHERLY	JCT US 69 (N. SIDE OF STRUCTURE U.P.)	

**149.73 TOTAL COUNTY MILEAGE**

MUSKOGEE COUNTY

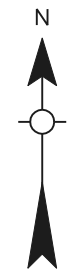
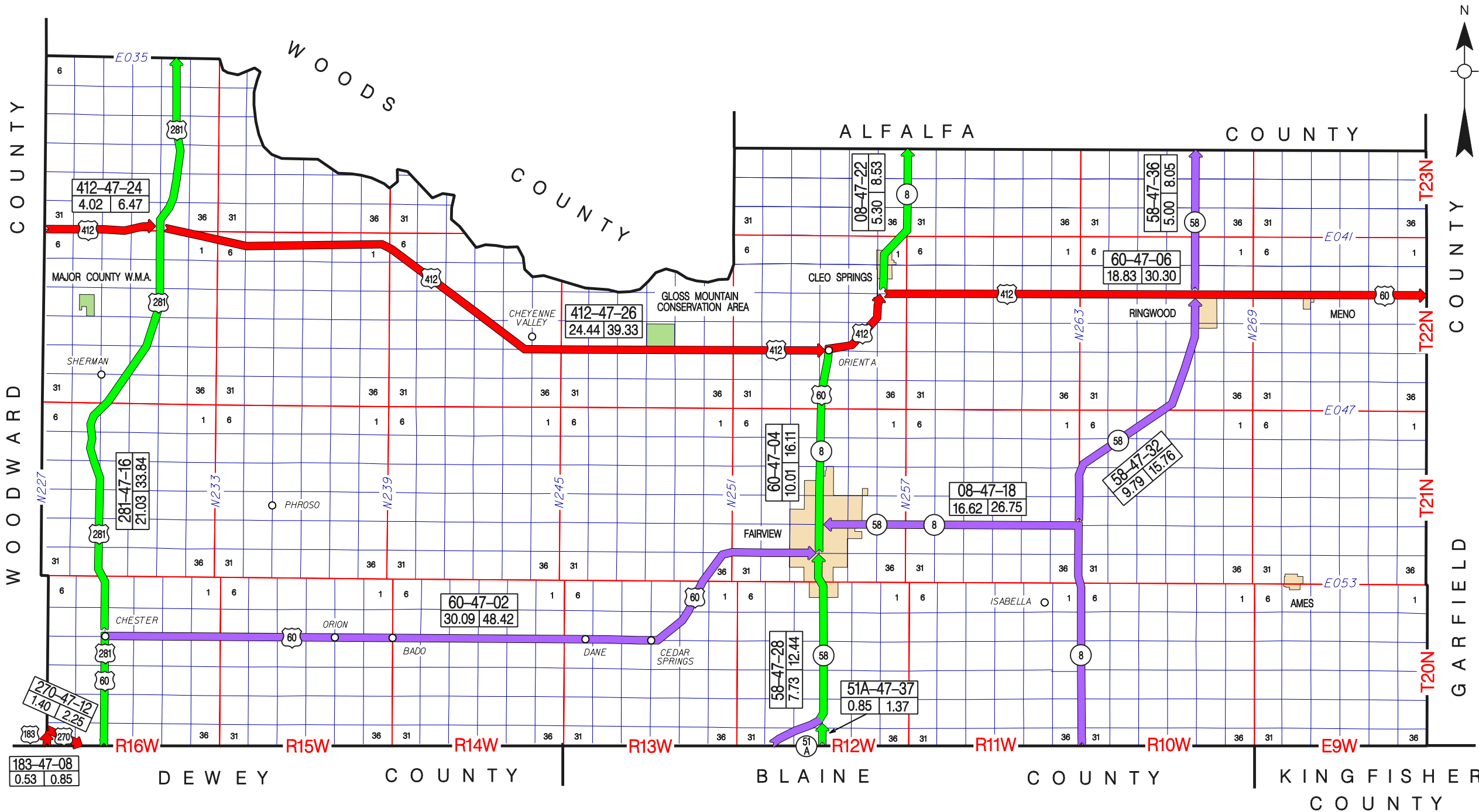
COUNTY



**OKLAHOMA DEPARTMENT OF TRANSPORTATION — CONTROL SECTION LOG ---- MAJOR COUNTY**

CONTROL	ROUTE	LENGTH	STARTING DESRIPTION	DIRECTION	ENDING DESCRIPTION	NOTES
4702	US 60	30.09	DEWEY COUNTY LINE	NORTH & EASTERLY	JCT. SH 58(MAIN ST) IN FAIRVIEW	
4704	US 60	10.01	JCT. SH 58 S. IN FAIRVIEW	NORTHERLY	JCT. SH 8 S. OF CLEO SPRINGS (W. WYE LEG)	AGENDA ITEM 2004 (9.99 MILES BEFORE)
4706	US 60	18.83	JCT. SH 8 S. OF CLEO SPRINGS (W. WYE LEG)	EASTERLY	GARFIELD COUNTY LINE	
4708	US 183	0.53	DEWEY-WOODWARD COUNTY LINE	NORTH ON COUNTY LINE	JCT. US 270 ON WOODWARD COUNTY LINE	
4712	US 270	1.40	JCT. US 183 ON WOODWARD COUNTY LINE	SOUTHEASTERLY	DEWEY COUNTY LINE	
4716	US 281	21.03	JCT. US 60 AT CHESTER	NORTHERLY	WOODS COUNTY LINE	
4718	SH 8	16.62	BLAINE COUNTY LINE	NORTHERLY & WESTERLY	JCT US 60,(MAIN ST) IN FAIRVIEW	
4722	SH 8	5.30	JCT. US 60 S. OF CLEO SPRINGS(W. WYE LEG)	NORTHERLY	ALFALFA COUNTY LINE	
4724	US 412	4.02	WOODWARD COUNTY LINE	EASTERLY	JCT. US 281	
4726	US 412	24.44	JCT. US 281	EASTERLY	JCT. US 60 AT ORIENTA	AGENDA ITEM 2004 (24.52 MILES BEFORE)
4728	SH 58	7.73	BLAINE COUNTY LINE	NORTHERLY	JCT. US 60 W. IN FAIRVIEW	
4732	SH 58	9.79	JCT. SH 8, E. OF FAIRVIEW	NORTHWESTERLY	JCT. US 60, N. OF RINGWOOD	
4736	SH 58	5.00	JCT. US 60, N. OF RINGWOOD	NORTHERLY	ALFALFA COUNTY LINE	
4737	SH 51A	0.85	BLAINE COUNTY LINE	NORTHERLY	JCT. SH 58 S. OF FAIRVIEW	

**155.64 TOTAL COUNTY MILEAGE**


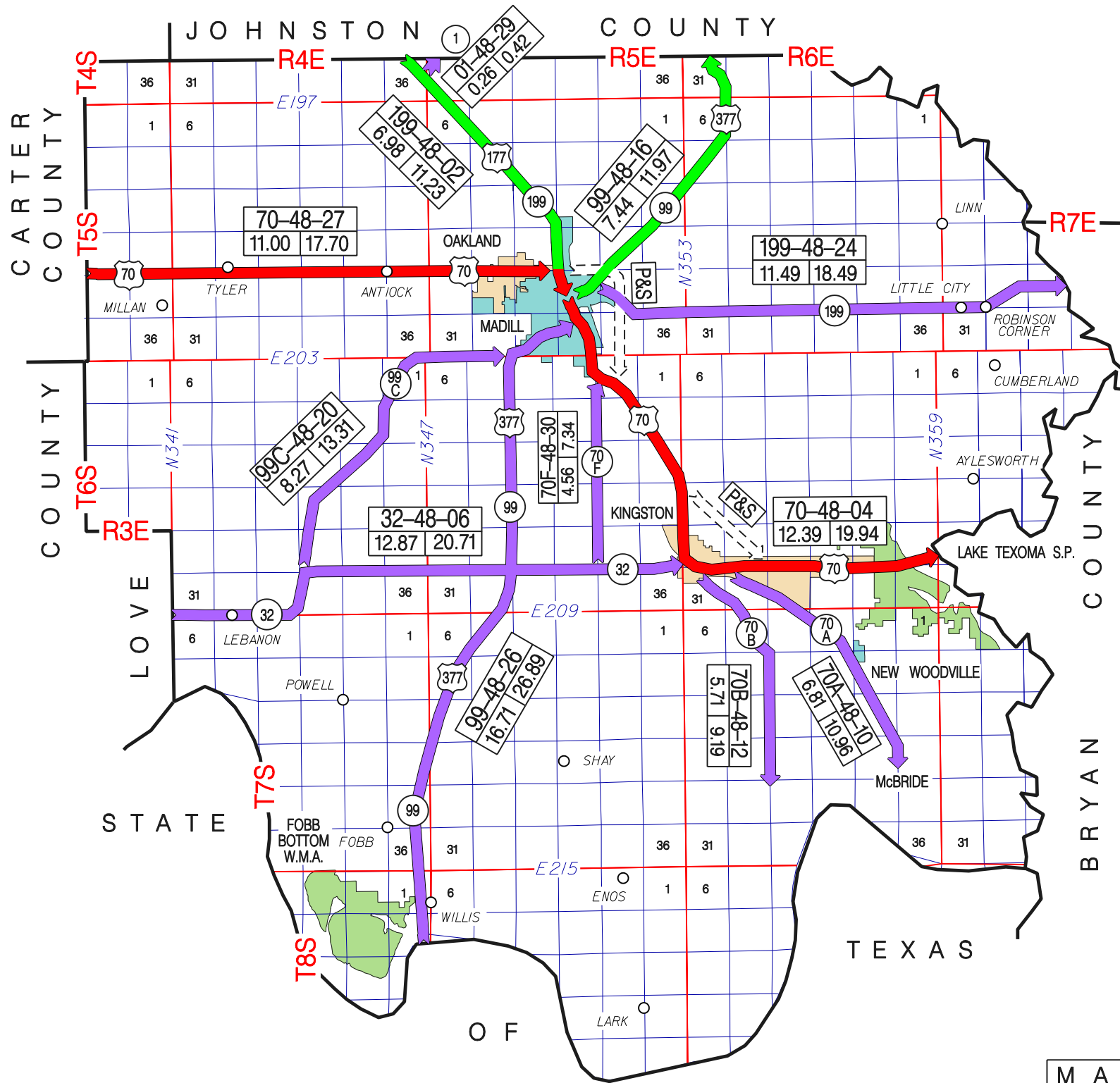


MAJOR COUNTY 47

**OKLAHOMA DEPARTMENT OF TRANSPORTATION — CONTROL SECTION LOG ---- MARSHALL COUNTY**

<b>CONTROL</b>	<b>ROUTE</b>	<b>LENGTH</b>	<b>STARTING DESRIPTION</b>	<b>DIRECTION</b>	<b>ENDING DESCRIPTION</b>	<b>NOTES</b>
4802	SH 199	6.98	JOHNSTON COUNTY LINE	SOUTHEASTERLY	JCT. SH 99(MAIN ST & 1ST ST)IN MADILL	
4804	US 70	12.39	JCT. SH 199(MAIN ST & 1ST ST)IN MADILL	SOUTH & EASTERLY	BRYAN COUNTY LINE (W. END BR.)	
4806	SH 32	12.87	LOVE COUNTY LINE	EASTERLY	JCT. US 70(FIFTH ST) IN KINGSTON	
4810	SH 70A	6.81	JCT. US 70 IN KINGSTON	SOUTHEASTERLY	LAKE TEXOMA VIA WOODVILLE	
4812	SH 70B	5.71	JCT. US 70(FIFTH ST & MAIN ST)IN KINGSTON	SOUTHERLY	LAKE TEXOMA	
4816	SH 99	7.44	JCT. US 70(1ST ST & MAIN ST)IN MADILL	NORTHEASTERLY	JOHNSTON COUNTY LINE	
4820	SH 99C	8.27	JCT. SH 32, E. OF LEBANON	NORTHERLY	JCT. SH 99, S.W. OF MADILL	
4824	SH 199	11.49	JCT. SH 99 IN MADILL	EASTERLY	BRYAN COUNTY LINE	
4826	SH 99	16.71	TEXAS STATE LINE(S. SIDE STR.)	NORTHERLY	JCT. US 70, IN MADILL	
4827	US 70	11.00	CARTER COUNTY LINE	EASTERLY	JCT. SH 199, N. EDGE OF MADILL	
4829	SH 1	0.26	JCT. SH 199	NORTHEASTERLY	JOHNSTON COUNTY LINE	
4830	SH 70F	4.56	JCT SH 32 (W. OF KINGSTON)	NORTHERLY	JCT US 70 (S. OF MADILL)	

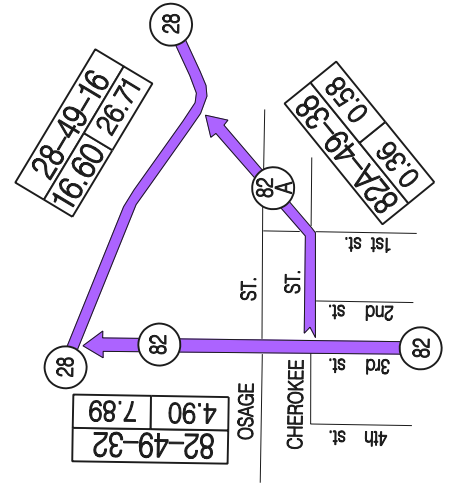
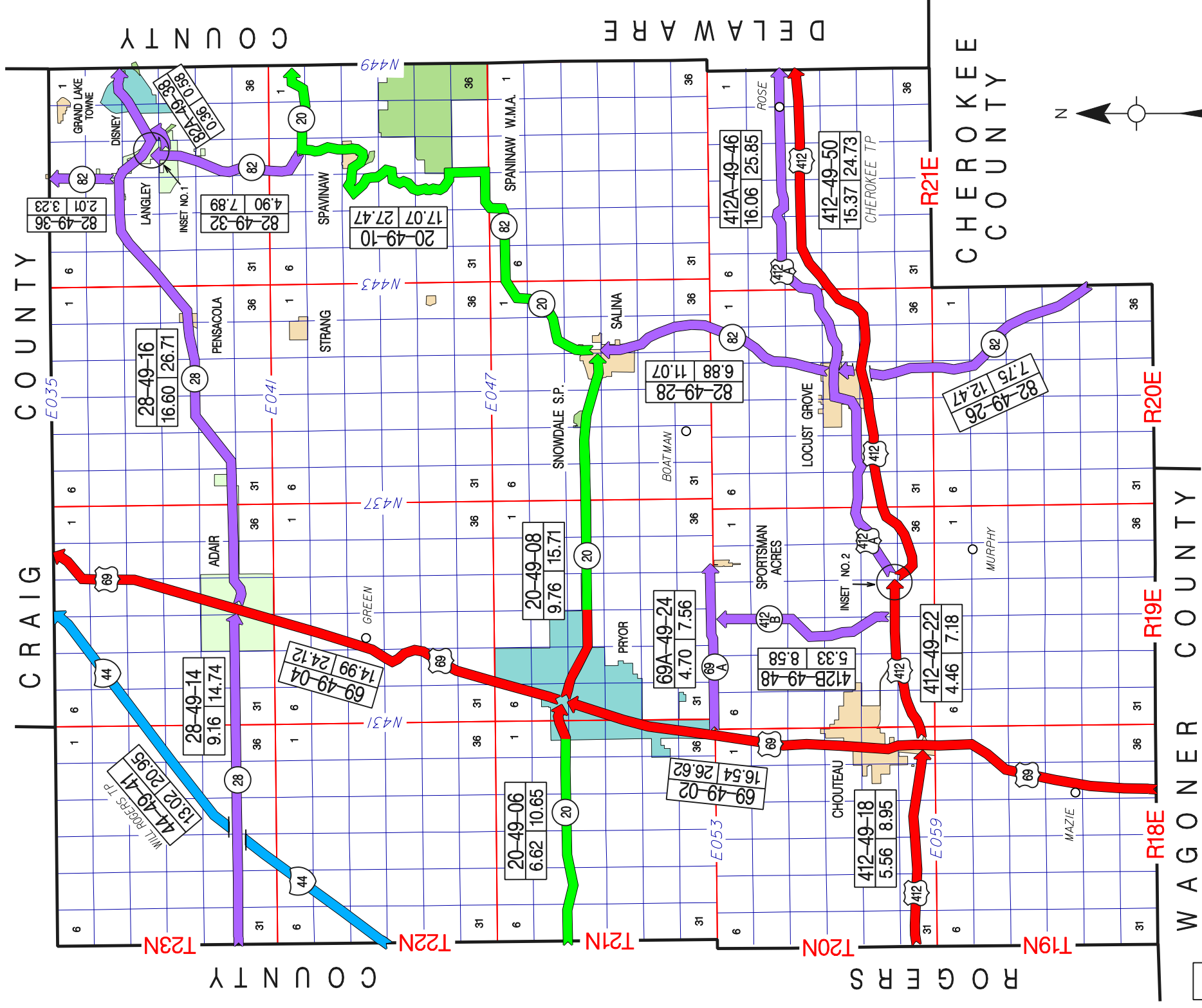
**104.49 TOTAL COUNTY MILEAGE**



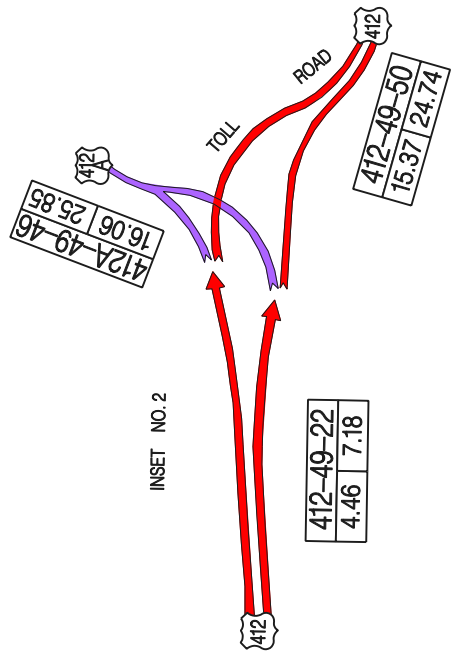
**OKLAHOMA DEPARTMENT OF TRANSPORTATION — CONTROL SECTION LOG ---- MAYES COUNTY**

CONTROL	ROUTE	LENGTH	STARTING DESCRIPTION	DIRECTION	ENDING DESCRIPTION	NOTES
4902	US 69	16.54	WAGONER COUNTY LINE	NORTHERLY	JCT. SH 20(GRAHAM AVE & MILL ST)IN PRYOR	
4904	US 69	14.99	JCT. SH 20(GRAHAM AVE & MILL ST)IN PRYOR	NORTHERLY	CRAIG COUNTY LINE	
4906	SH 20	6.62	ROGERS COUNTY LINE	EASTERLY	JCT. US 69(MILL ST & GRAHAM AVE)IN PRYOR	
4908	SH 20	9.76	JCT. US 69(MILL ST & GRAHAM AVE)IN PRYOR	EASTERLY	JCT. SH 82 IN SALINA	
4910	SH 20	17.07	JCT. SH 82 IN SALINA	NORTHEASTERLY	DELAWARE COUNTY LINE	
4914	SH 28	9.16	ROGERS COUNTY LINE	EASTERLY	JCT. US 69(MAYS ST & MAIN ST)IN ADAIR	
4916	SH 28	16.60	JCT. US 69(MAYS ST & MAIN ST)IN ADAIR	EASTERLY	DELAWARE COUNTY LINE(W. SIDE STR.)	
4918	US 412	5.56	ROGERS COUNTY LINE	EASTERLY	JCT. US 69, S. OF CHOUTEAU(E. SIDE STR.)	
4922	US 412	4.46	JCT. US 69 S. OF CHOUTEAU	EASTERLY	JCT US 412 A	
4924	SH 69A	4.70	JCT. US 69, S. OF PRYOR	EASTERLY	4.7 MI. EAST OF US 69	
4926	SH 82	7.75	CHEROKEE COUNTY LINE (CO RD N44300)	NORTHERLY	JCT. US 412A E. EDGE OF LOCUST GROVE	
4928	SH 82	6.88	JCT. US 412A E. EDGE OF LOCUST GROVE	NORTHERLY	JCT. SH 20(FERRY ST)IN SALINA	
4932	SH 82	4.90	JCT. SH 20, N. OF SPAVINAW	NORTHERLY	JCT. SH 28 IN LANGLEY	
4936	SH 82	2.01	JCT. SH 28, NW OF LANGLEY	NORTHERLY	CRAIG COUNTY LINE	REINVENTORIED 2005 (2.12 MI. BEFORE)
4938	SH 82A	0.36	JCT. SH 82(3RD ST & CHEROKEE AVE)IN LANGLEY	NORTHEASTERLY	JCT. SH 28 AT GRAND RIVER DAM	
4941	IS 44	13.02	ROGERS COUNTY LINE	NORTHEAST (TOLL ROAD)	CRAIG COUNTY LINE	WILL ROGERS T.P. (2005 MILEAGE 13.00 MI.)
4946	US 412A	16.06	JCT US 412 E. OF CHOUTEAU	EASTERLY	DELAWARE COUNTY LINE	REALIGNMENT 2002
4948	SH 412B	5.33	JCT US 412 E. OF CHOUTEAU	NORTH	JCT SH 69A S. OF PRYOR	
4950	US 412	15.37	JCT US 412	EASTERLY	DELAWARE COUNTY LINE	CHEROKEE TURNPIKE

**177.14 TOTAL COUNTY MILEAGE**



INSET NO. 1



INSET NO. 2

CRAIG COUNTY

WAGONER COUNTY

ROGERS COUNTY

DELAWARE COUNTY

CHEROKEE COUNTY

T23N

T22N

T21N

T20N

T19N

E035

E041

E047

E053

E059



R21E

R20E

R19E

R18E

82-49-36  
2.01 | 3.23

82-49-32  
4.90 | 7.89

20-49-10  
17.07 | 27.47

412A-49-46  
16.06 | 25.85

412-49-50  
15.37 | 24.73

28-49-16  
16.60 | 26.71

82-49-28  
6.88 | 11.07

82-49-26  
7.75 | 12.47

69-49-04  
14.99 | 24.12

20-49-08  
9.76 | 15.71

69A-49-24  
4.70 | 7.56

412B-49-48  
5.33 | 8.58

412-49-22  
4.46 | 7.18

44-49-41  
13.02 | 20.95

28-49-14  
9.16 | 14.74

20-49-06  
6.62 | 10.65

69-49-02  
16.54 | 26.62

412-49-18  
5.56 | 8.95

28-49-16  
16.60 | 26.71

82A-49-38  
0.36 | 0.58

82-49-32  
4.90 | 7.89

82A-49-36  
0.36 | 0.58

412-49-22  
4.46 | 7.18

412-49-50  
15.37 | 24.74



**OKLAHOMA DEPARTMENT OF TRANSPORTATION — CONTROL SECTION LOG ---- MURRAY COUNTY**

CONTROL	ROUTE	LENGTH	STARTING DESCRIPTION	DIRECTION	ENDING DESCRIPTION	NOTES
5002	US 77	10.16	CARTER COUNTY LINE	NORTHERLY	JCT. SH 7(3RD ST & MAIN ST)IN DAVIS	
5004	US 77	8.87	JCT. SH 7(MAIN ST & 3RD ST)IN DAVIS	NORTHERLY	GARVIN COUNTY LINE	
5006	SH 7	0.11	CARTER COUNTY LINE	NORTHERLY	GARVIN COUNTY LINE	
5008	SH 7	3.39	GARVIN COUNTY LINE	EASTERLY	JCT. US 77("D" ST & MAIN ST)IN DAVIS	
5012	SH 7	14.06	JCT. US 77(3RD ST & MAIN ST)IN DAVIS	EASTERLY	JOHNSTON COUNTY LINE	
5018	SH 1	6.17	JOHNSTON COUNTY LINE	NORTHERLY	PONTOTOC COUNTY LINE	
5020	US 177	12.35	CARTER COUNTY LINE	NORTHERLY	JCT. SH 7(BROADWAY AVE & 1ST ST)IN SULPHUR	
5024	US 177	8.72	JCT. SH 7(OKLAHOMA AVE & 1ST ST)IN SULPHUR	NORTHERLY	GARVIN COUNTY LINE	
5026	SH 18A	0.39	JCT US 177 IN CHICKASAW NAT'L REC. AREA	EASTERLY & NORTHERLY	VETERANS HOSPITAL	
5029	SH 77D	0.14	JCT US 77, S. OF DAVIS	NORTHEASTERLY	JCT SH 77D S. OF DAVIS	EXTENDED 2008 (0.13 MILES BEFORE)
5030	SH 77D	2.41	JCT. US 77, S. OF DAVIS	SOUTHEASTERLY	(NEW ENTRANCE) FALLS CREEK GROUNDS	PAST AGENDA ITEM & REALIGNED 2008
5031	SH 110	9.99	BROAD ST & MAIN ST IN DOUGHERTY	NORTHERLY	JCT. SH 7, E. OF DAVIS	
5032	IS 35	9.89	CARTER COUNTY LINE	NORTHERLY	GARVIN COUNTY LINE	
5034	TOLL RD	9.63	JCT. SH 7 W OF SULPHUR	NORTHEAST	PONTOTOC COUNTY LINE	CHICKASAW T.P.

**96.28 TOTAL COUNTY MILEAGE**

GARVIN COUNTY

PONTOTO COUNTY

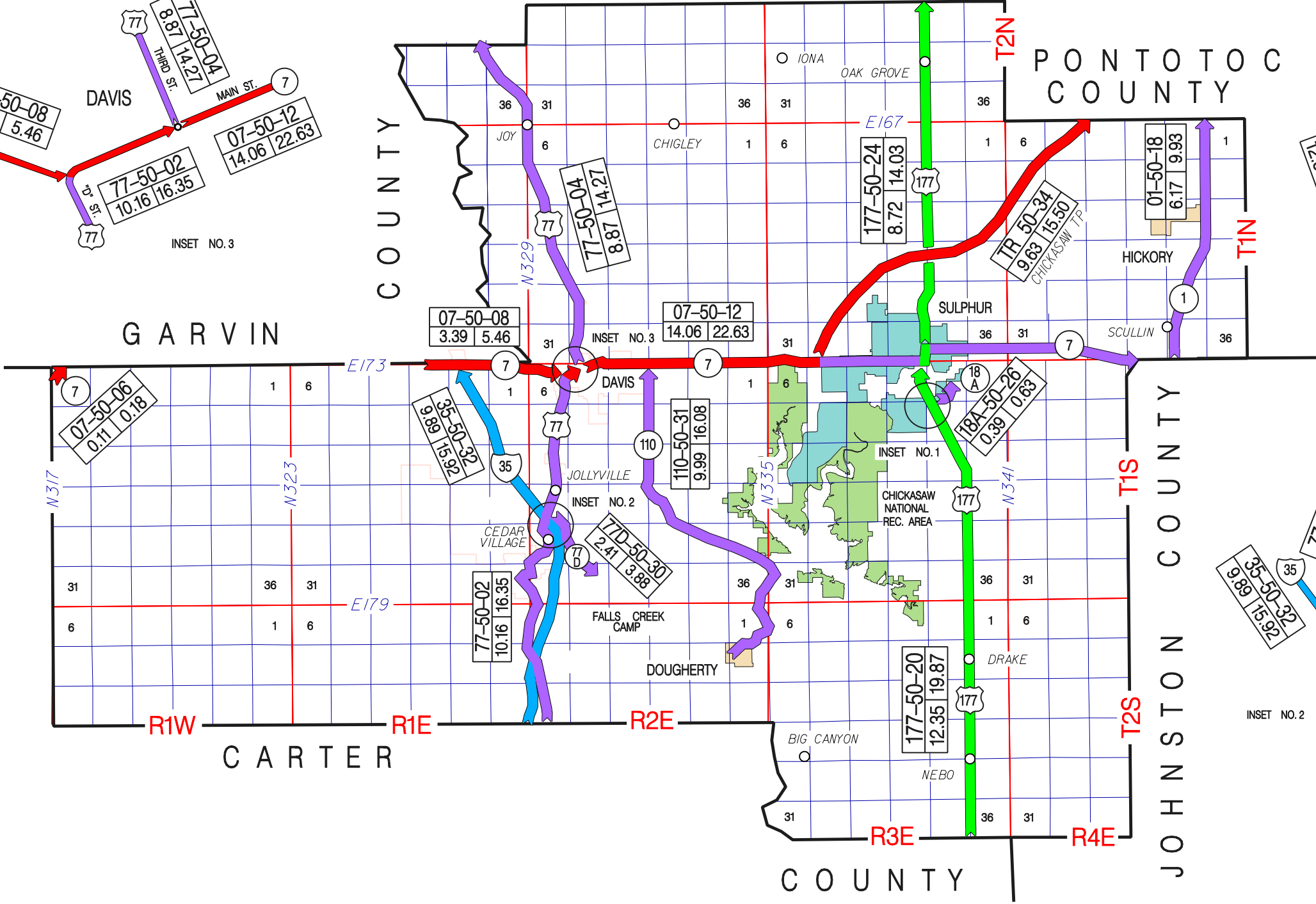
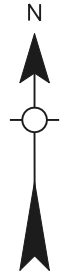
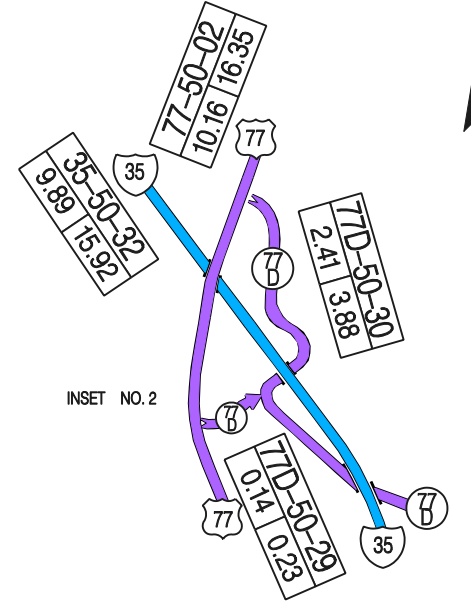
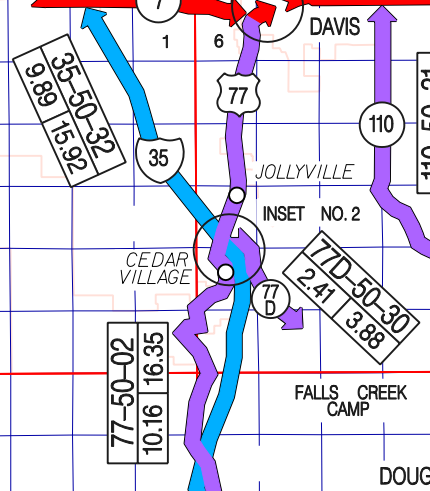
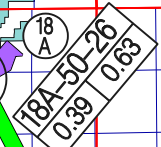
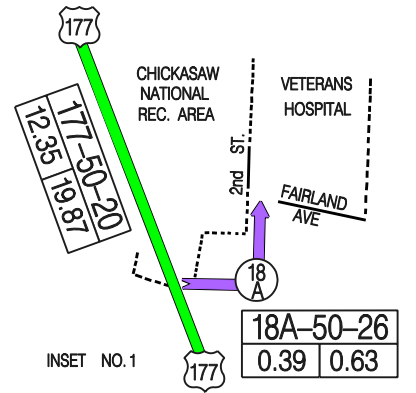
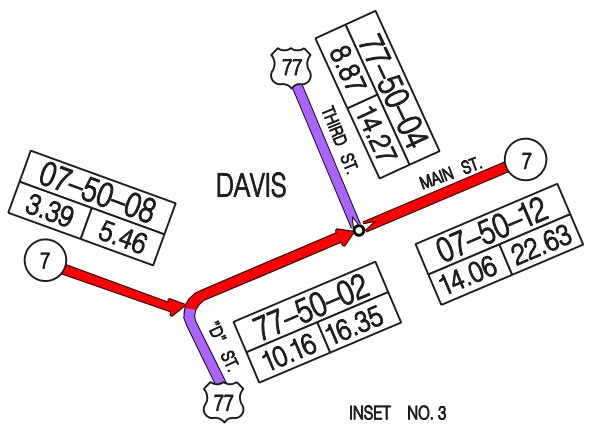
COUNTY

GARVIN

JOHNSTON COUNTY

CARTER

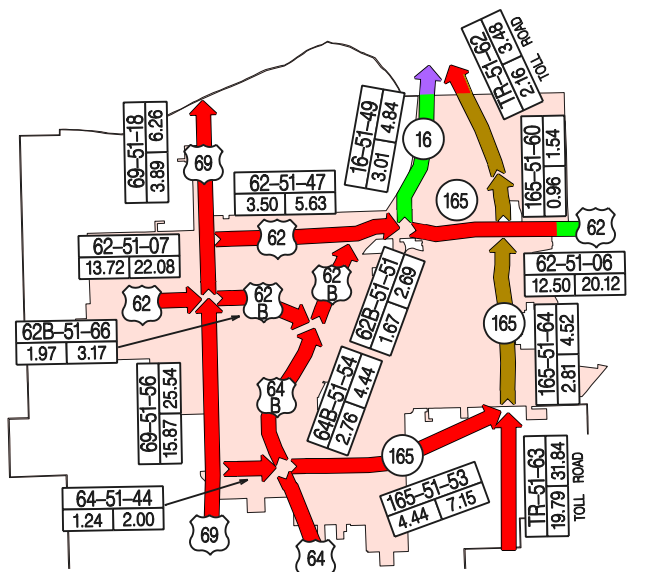
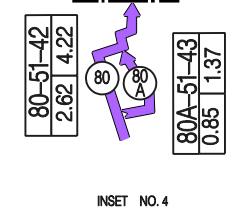
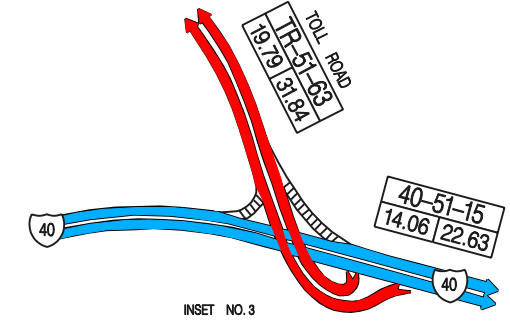
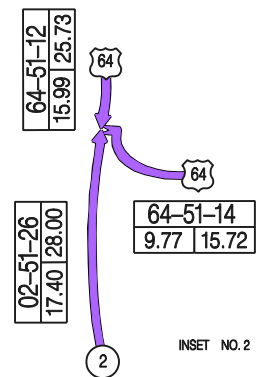
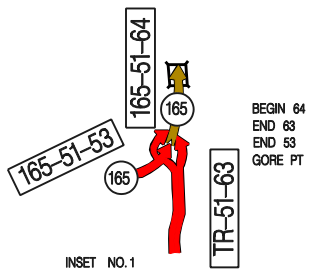
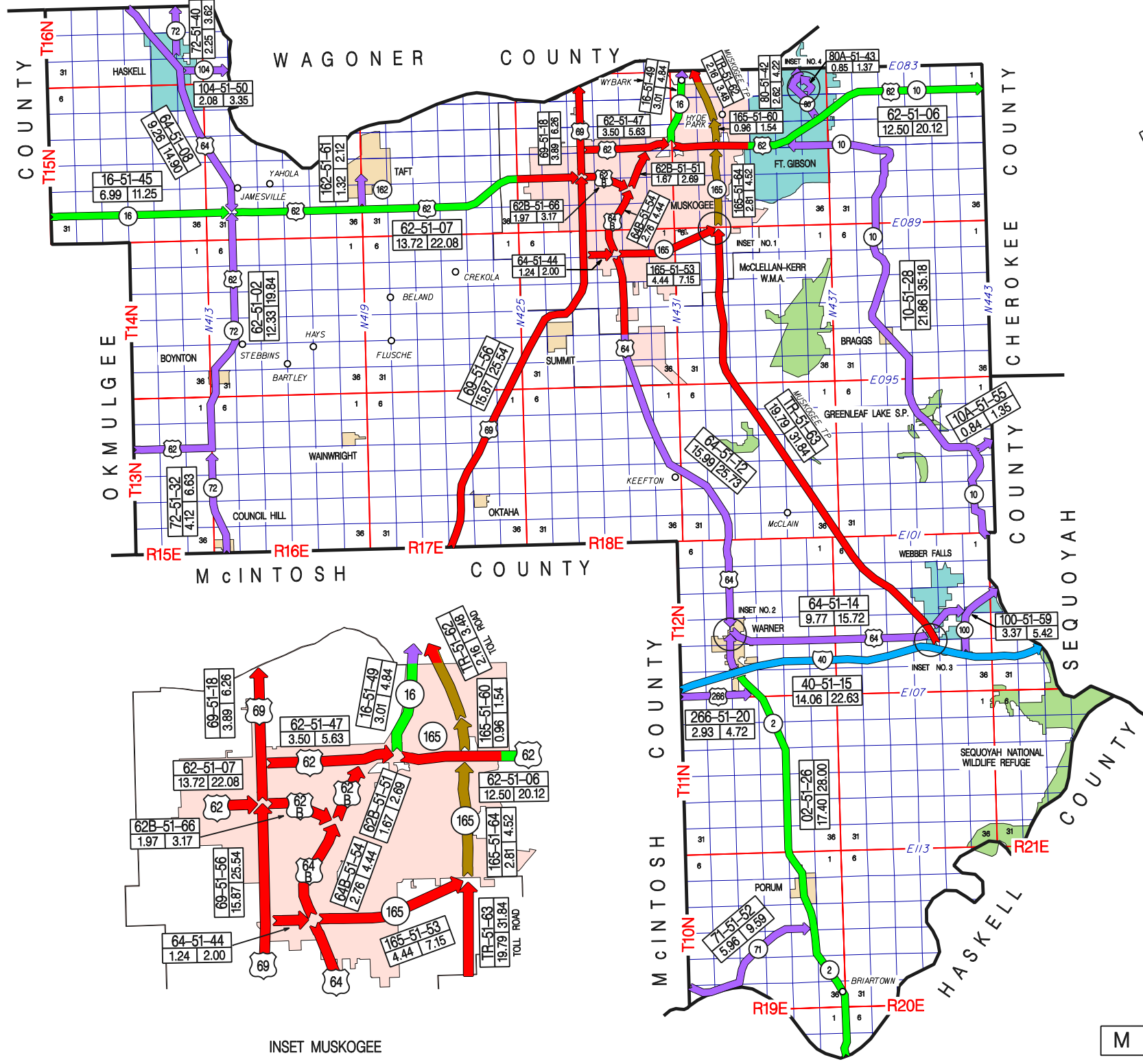
COUNTY



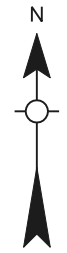
**OKLAHOMA DEPARTMENT OF TRANSPORTATION — CONTROL SECTION LOG ---- MUSKOGEE COUNTY**

CONTROL	ROUTE	LENGTH	STARTING DESCRIPTION	DIRECTION	ENDING DESCRIPTION	NOTES
5102	US 62	12.33	OKMULGEE COUNTY LINE	EAST & NORTHERLY	JCT. US 64 & SH 16 (EAST BOUND TRAFFIC)	
5106	US 62	12.50	JCT. SH 16 (YORK BLVD) IN MUSKOGEE	EASTERLY	CHEROKEE COUNTY LINE	
5107	US 62	13.72	JCT. US 64 S. OF JAMESVILLE	EASTERLY	JCT. US 69(32ND & OKMULGEE AVE)IN MUSKOGEE	
5108	US 64	9.26	WAGONER COUNTY LINE	SOUTHEASTERLY	JCT. US 62 & SH 16 (EAST BOUND TRAFFIC)	REINVENTORIED 2006 (9.10 MI. BEFORE)
5112	US 64	15.99	JCT. US 64 BUS. S. OF MUSKOGEE (S. SIDE BRG)	SOUTHEASTERLY	JCT SH 2 W. EDGE OF WARNER	
5114	US 64	9.77	JCT. SH 2 W. EDGE WARNER	EASTERLY	JCT. SH 100 W. OF WEBBERS FALLS	
5115	IS 40	14.06	MCINTOSH COUNTY LINE	EASTERLY	SEQUOYAH COUNTY LINE (W. END BR.)	
5118	US 69	3.89	JCT. US 62(OKMULGEE AVE & 32ND)IN MUSKOGEE	NORTHERLY	WAGONER COUNTY LINE (N. END BR.)	
5120	US 266	2.93	MCINTOSH COUNTY LINE	EASTERLY	JCT. SH 2 S. OF WARNER	
5126	SH 2	17.40	HASKELL COUNTY LINE (S. END BR.)	NORTHERLY	JCT US 64 W. EDGE OF WARNER	REINVENTORIED 2012 (17.58 MI. BEFORE)
5128	SH 10	21.86	SEQUOYAH COUNTY LINE	NORTHWESTERLY	JCT. US 62, S.W. OF FORT GIBSON	
5132	SH 72	4.12	MCINTOSH COUNTY LINE	NORTHERLY	JCT. US 62, S. OF BOYNTON	
5140	SH 72	2.25	JCT. US 64 N.W. EDGE OF HASKELL	NORTHERLY	WAGONER COUNTY LINE	
5142	SH 80	2.62	JCT. US 62 IN FT. GIBSON	NORTHERLY	CHEROKEE COUNTY LINE	
5143	SH 80A	0.85	JCT. SH 80(LEE ST & POPLAR AVE)IN FT. GIBSON	NORTHERLY	JCT. SH 80(IRVING & GARRISON)IN FT. GIBSON	
5144	US 64	1.24	JCT. US 69 S. OF MUSKOGEE	EASTERLY	JCT. US 64 BUS. (E. SIDE STR)	
5145	SH 16	6.99	OKMULGEE COUNTY LINE	EASTERLY	JCT. US 62, S. OF JAMESVILLE	
5147	US 62	3.50	JCT. US 69(32ND ST & SHAWNEE AVE)IN MUSKOGEE	EASTERLY	JCT. SH 16(YORK BLVD)IN MUSKOGEE	
5149	SH 16	3.01	JCT. US 62 IN MUSKOGEE	NORTHERLY	WAGONER COUNTY LINE	
5150	SH 104	2.08	JCT. US 64(BROADWAY & CENTER ST)IN HASKELL	EASTERLY	WAGONER COUNTY LINE (E. END BR.)	
5151	US 62B	1.67	JCT. US 64B(OKMULGEE AV & MAIN ST)IN MUSKOGEE	NORTHERLY	JCT. US 62 IN MUSKOGEE	
5152	SH 71	5.96	MCINTOSH COUNTY LINE	NORTHEASTERLY	JCT. SH 2, S. OF PORUM	
5153	SH 165	4.44	JCT US 64 BUS (E. SIDE STR)	EASTERLY	MUSKOGEE T.P. (N.B. GORE POINT)	
5154	US 64B	2.76	JCT. US 64 S. OF MUSKOGEE(N. SIDE STR.)	NORTHERLY	JCT. US 62B(OKMULGEE & MAIN ST)IN MUSKOGEE	
5155	SH 10A	0.84	JCT. SH 10 SE OF BRAGGS	NORTHEASTERLY	SEQUOYAH COUNTY LINE	
5156	US 69	15.87	MCINTOSH COUNTY LINE	NORTHERLY	JCT US 62 W.(OKMULGEE & 32ND)IN MUSKOGEE	FIELD REVIEWED 2003
5156P	P & S	0.00	NEW ALIGN OF US 69	NORTHEAST	WAGONER COUNTY LINE (N. END BR.)	PARALLEL TO US 69
5159	SH 100	3.37	JCT. I-40 S. OF WEBBERS FALLS (S. SIDE STR)	NORTHEASTERLY	SEQUOYAH COUNTY LINE(E. END OF BRIDGE)	
5160	SH 165	0.96	JCT. US 62 IN MUSKOGEE(N. SIDE STR.)	NORTHERLY	JCT. TOLL ROAD(N. SIDE STR.)	
5161	SH 162	1.32	JCT. US 62 S. OF TAFT	NORTHERLY	JCT OLD US 62 W. EDGE OF TAFT	
5162	TOLL RD	2.16	0.96 MILES N. OF US 62	NORTHERLY	WAGONER COUNTY LINE	MUSKOGEE T.P.
5163	TOLL RD	19.79	JCT. I-40	NORTHERLY	JCT. SH 165 S. EDGE/MUSKOGEE(N.BND GORE PT)	MUSKOGEE T.P. (REINVENTORIED 19.68)
5164	SH 165	2.81	MERGE POINT TOLL RD. N. BOUND	NORTHERLY	JCT. US 62 IN MUSKOGEE(N. SIDE STR)	
5166	US 62B	1.97	JCT. US 69(32ND ST & OKMULGEE AVE)IN MUSKOGEE	EASTERLY	JCT. US 64B(MAIN & OKMULGEE)IN MUSKOGEE	

**224.29 TOTAL COUNTY MILEAGE**



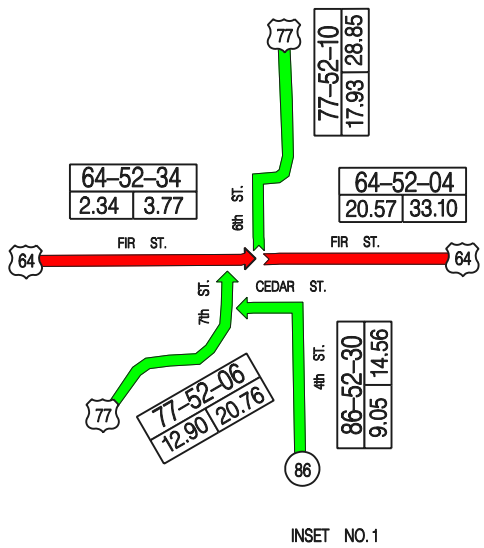
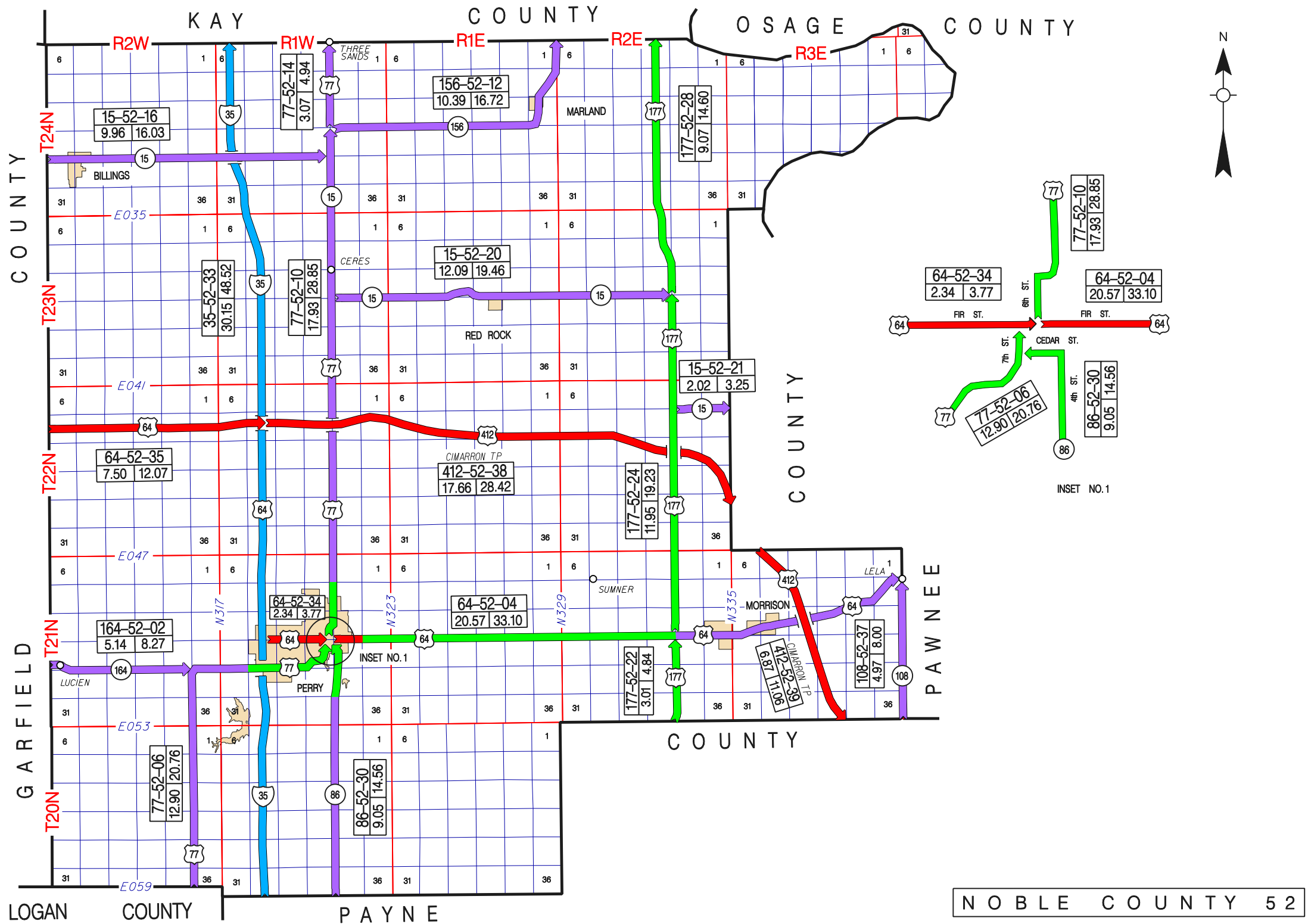
INSET MUSKOGEE



**OKLAHOMA DEPARTMENT OF TRANSPORTATION — CONTROL SECTION LOG ---- NOBLE COUNTY**

CONTROL	ROUTE	LENGTH	STARTING DESCRIPTION	DIRECTION	ENDING DESCRIPTION	NOTES
5202	SH 164	5.14	GARFIELD COUNTY LINE	EASTERLY	JCT. US 77 W. OF PERRY	
5204	US 64	20.57	JCT. US 77(6TH ST & FIR ST)IN PERRY	EASTERLY	JCT SH 108	REINVENTORIED 2006 (20.47 MI. BEFORE)
5206	US 77	12.90	LOGAN COUNTY LINE	NORTHERLY & EASTERLY	JCT. US 64(FIR ST & 7TH ST)IN PERRY	
5210	US 77	17.93	JCT. US 64(FIR ST & 6TH ST)IN PERRY	NORTHERLY	JCT. SH 156, W. OF MARLAND (S. LEG)	
5212	SH 156	10.39	JCT. US 77, W. OF MARLAND (S. LEG)	NORTHEASTERLY	KAY COUNTY LINE	
5214	US 77	3.07	JCT. SH 156, W. OF MARLAND	NORTHERLY	KAY COUNTY LINE	
5216	SH 15	9.96	GARFIELD COUNTY LINE	EASTERLY	JCT. US 77 W. OF MARLAND	
5220	SH 15	12.09	JCT. US 77 W. OF RED ROCK	EASTERLY	JCT. US 177 E. OF RED ROCK	
5221	SH 15	2.02	JCT. US 177	EASTERLY	PAWNEE COUNTY LINE	
5222	US 177	3.01	PAYNE COUNTY LINE	NORTHERLY	JCT. US 64, W. OF MORRISON	
5224	US 177	11.95	JCT. US 64, W. OF MORRISON	NORTHERLY	JCT. SH 15 W. & E. OF RED ROCK	
5228	US 177	9.07	JCT. SH 15 W. & E. OF RED ROCK	NORTHERLY	KAY COUNTY LINE	
5230	SH 86	9.05	PAYNE COUNTY LINE	NORTHERLY	JCT. US 77(7TH & CEDAR ST)IN PERRY	
5233	IS 35	30.15	PAYNE COUNTY LINE (N. END STR.)	NORTHERLY	KAY COUNTY LINE	
5234	US 64	2.34	JCT. I-35 IN PERRY (W. SIDE STR.)	EASTERLY	JCT. US 77(6TH ST & FIR ST)IN PERRY	
5235	US 64	7.50	GARFIELD COUNTY LINE	EASTERLY	JCT. I-35 N. OF PERRY (E. SIDE STR.)	
5237	SH 108	4.97	PAYNE COUNTY LINE	NORTHERLY	JCT. US 64 AT LELA	
5238	US 412	17.66	JCT. I-35 (E. SIDE STR.)	EASTERLY	PAWNEE COUNTY LINE	CIMARRON T.P.
5239	US 412	6.87	PAWNEE COUNTY LINE	SOUTHEASTERLY	PAYNE COUNTY LINE	CIMARRON T.P.

**196.64 TOTAL COUNTY MILEAGE**



INSET NO. 1

INSET NO. 1

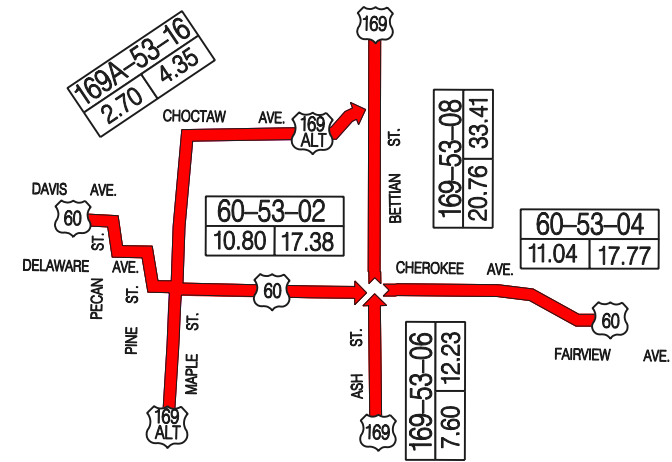
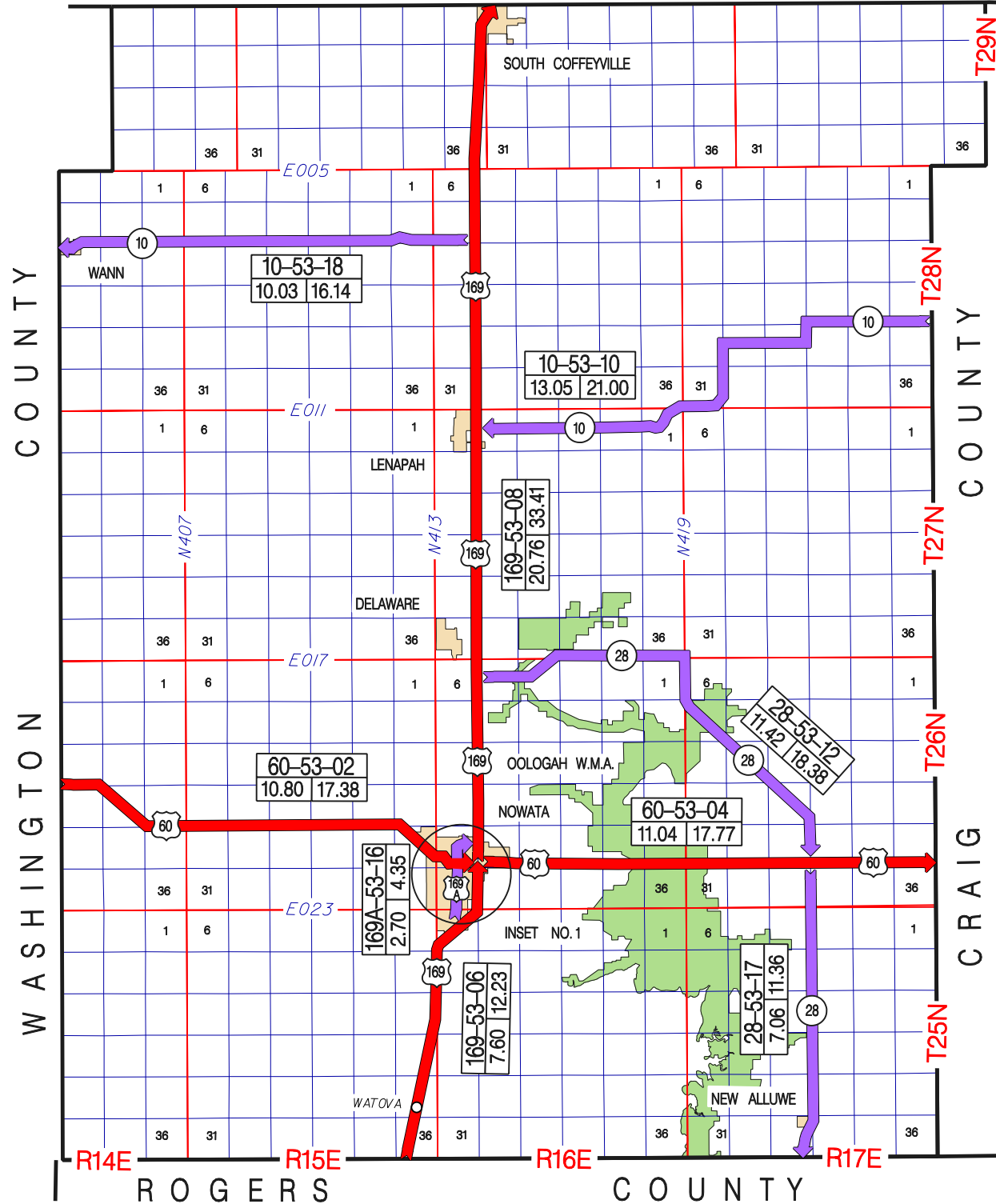


**OKLAHOMA DEPARTMENT OF TRANSPORTATION — CONTROL SECTION LOG ---- NOWATA COUNTY**

<b>CONTROL</b>	<b>ROUTE</b>	<b>LENGTH</b>	<b>STARTING DESRIPTION</b>	<b>DIRECTION</b>	<b>ENDING DESCRIPTION</b>	<b>NOTES</b>
5302	US 60	10.80	WASHINGTON COUNTY LINE	EASTERLY	JCT. US 169(BETTAIN & CHEROKEE)IN NOWATA	
5304	US 60	11.04	JCT. US 169(BETTAIN & CHEROKEE)IN NOWATA	EASTERLY	CRAIG COUNTY LINE	
5306	US 169	7.60	ROGERS COUNTY LINE	NORTHERLY	JCT. US 60(CHEROKEE AVE & ASH ST)IN NOWATA	
5308	US 169	20.76	JCT. US 60(CHEROKEE & BETTAIN)IN NOWATA	NORTHERLY	KANSAS STATE LINE AT S. COFFEYVILLE,OK	
5310	SH 10	13.05	CRAIG COUNTY LINE	WESTERLY	JCT. US 169 E. OF LENAPAH	
5312	SH 28	11.42	JCT. US 169 S.E. OF DELAWARE	SOUTHEASTERLY	JCT. US 60 E. OF NOWATA	
5316	US 169A	2.70	JCT. US 169 S. OF NOWATA	NORTHERLY	JCT. US 169(BETTAIN ST)IN NOWATA	
5317	SH 28	7.06	JCT. US 60 E. OF NOWATA	SOUTHERLY	ROGERS COUNTY LINE	
5318	SH 10	10.03	JCT. US 169 N. OF LENAPAH	WESTERLY	WASHINGTON COUNTY LINE	

**94.46 TOTAL COUNTY MILEAGE**

STATE OF KANSAS



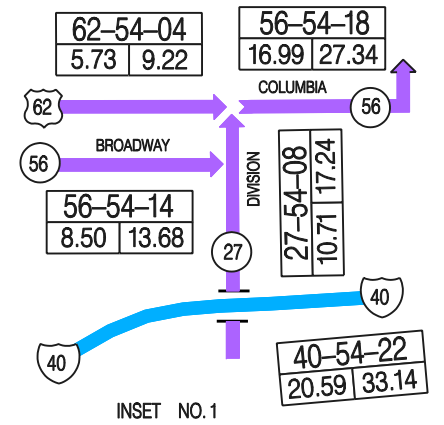
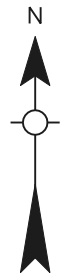
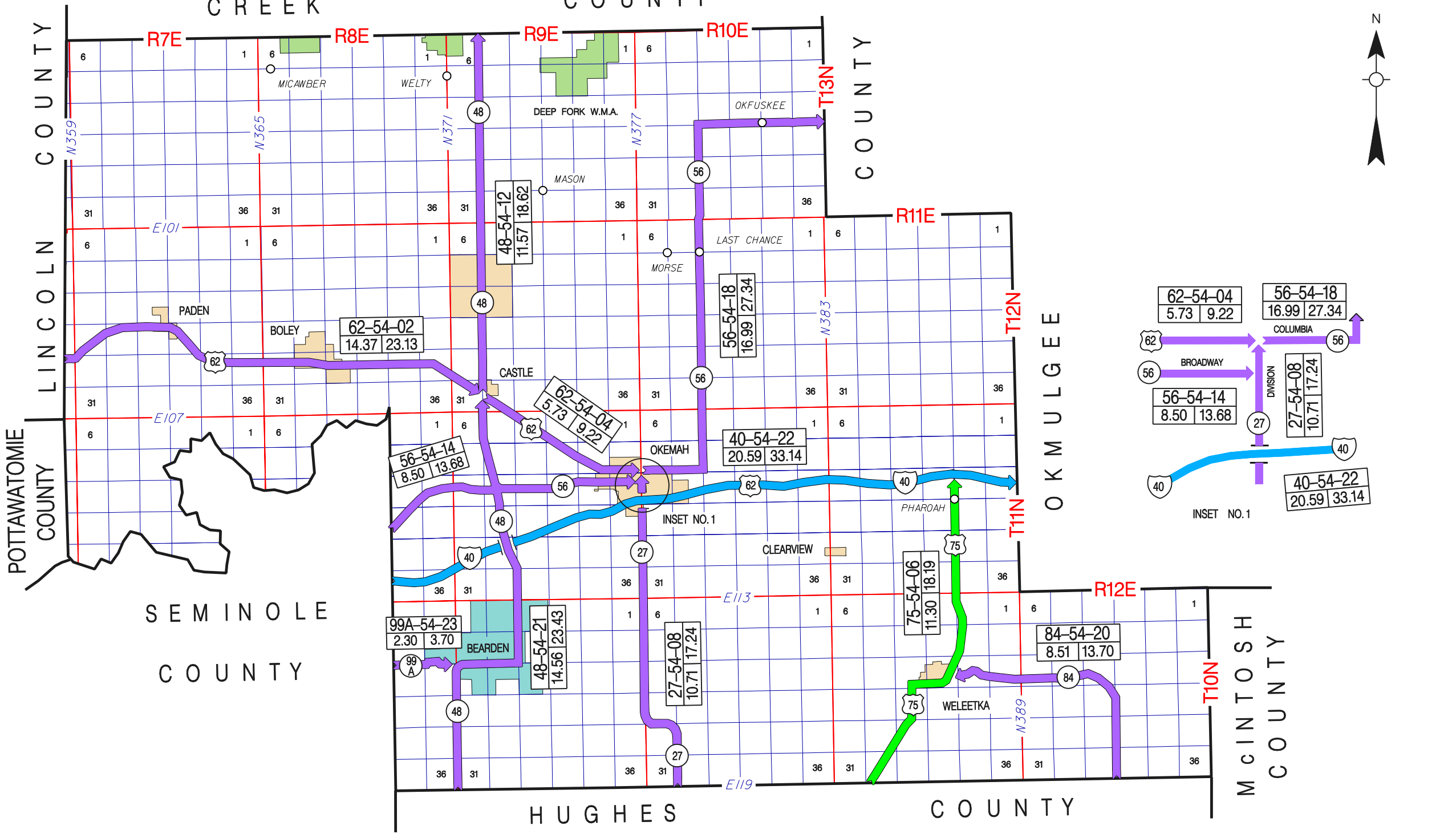


**OKLAHOMA DEPARTMENT OF TRANSPORTATION — CONTROL SECTION LOG ---- OKFUSKEE COUNTY**

<b>CONTROL</b>	<b>ROUTE</b>	<b>LENGTH</b>	<b>STARTING DESRIPTION</b>	<b>DIRECTION</b>	<b>ENDING DESCRIPTION</b>	<b>NOTES</b>
5402	US 62	14.37	LINCOLN COUNTY LINE	EASTERLY	JCT. SH 48 W. OF CASTLE	
5404	US 62	5.73	JCT. SH 48 W. OF CASTLE	EASTERLY	JCT. SH 27(DIVISION & COLUMBIA)IN OKEMAH	
5406	US 75	11.30	HUGHES COUNTY LINE	NORTHERLY	JCT. I-40 N. OF PHAROAH (N. SIDE STR)	
5408	SH 27	10.71	HUGHES COUNTY LINE	NORTHERLY	JCT. US 62(COLUMBIA & DIVISION)IN OKEMAH	NEW ALIGNMENT (10.95 MILES BEFORE)
5412	SH 48	11.57	JCT. US 62 W. OF CASTLE	NORTHERLY	CREEK COUNTY LINE	
5414	SH 56	8.50	SEMINOLE COUNTY LINE	EASTERLY	JCT. SH 27(DIVISION & BROADWAY)IN OKEMAH	
5418	SH 56	16.99	JCT. SH 27(DIVISION & COLUMBIA)IN OKEMAH	NORTH & EASTERLY	OKMULGEE COUNTY LINE	
5420	SH 84	8.51	HUGHES COUNTY LINE	NORTH & WESTERLY	JCT. US 75 E. OF WELEETKA	
5421	SH 48	14.56	HUGHES COUNTY LINE	NORTHERLY	JCT. US 62 W. OF CASTLE	
5422	IS 40	20.59	SEMINOLE COUNTY LINE	NORTHEASTERLY	OKMULGEE COUNTY LINE	
5423	SH 99A	2.30	SEMINOLE COUNTY LINE	EASTERLY	JCT SH 48 W. OF BEARDEN ( EAST END )	

**125.13 TOTAL COUNTY MILEAGE**

CREEK COUNTY

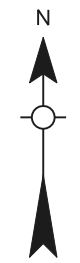
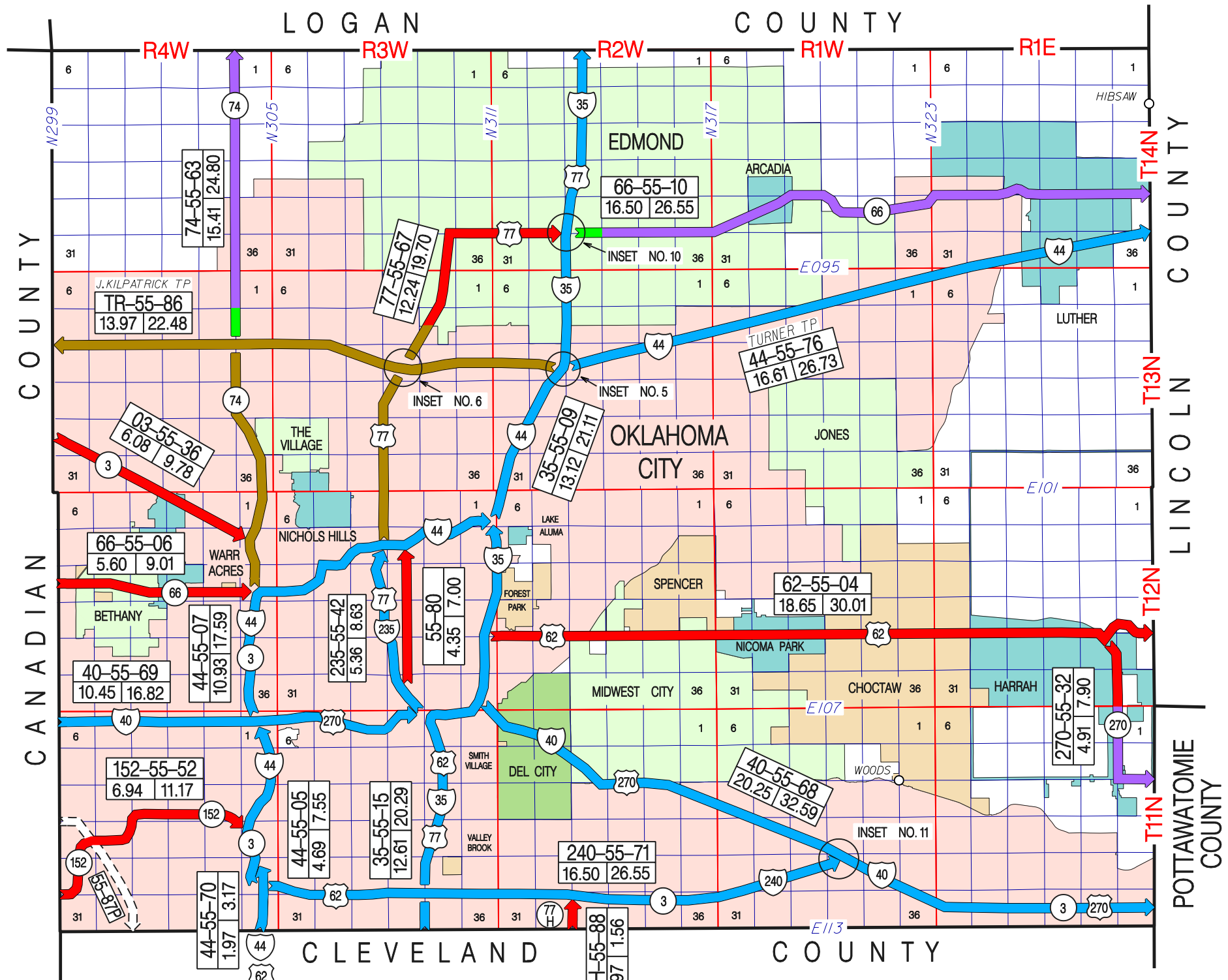


**OKLAHOMA DEPARTMENT OF TRANSPORTATION — CONTROL SECTION LOG ---- OKLAHOMA COUNTY**

CONTROL	ROUTE	LENGTH	STARTING DESCRIPTION	DIRECTION	ENDING DESCRIPTION	NOTES
5504	US 62	18.65	JCT. I-35 & NE 23RD (E. SIDE STR.)	EASTERLY	LINCOLN COUNTY LINE	REINVENTORIED 2005 (18.82 MI. BEFORE)
5505	IS 44	4.69	JCT. I-240 (E. SIDE OF STR.)	NORTHERLY	JCT. I-40 (N. SIDE OF STR.)	LENGTH CORRECTED FROM 4.88 (2005)
5506	SH 66	5.60	CANADIAN COUNTY LINE	EASTERLY	JCT. I-44,(S. LN MERGE WITH E. BOUND I-44)	
5507	IS 44	10.93	JCT. I-40 (N. SIDE STRS.)	NORTH & EAST	JCT. I-35 (N. BOUND LANE MERGE)	LENGTH CORRECTED FROM 10.66 (2005)
5509	IS 35	13.12	JCT. I-44(N. BOUND GORE POINT)	NORTHERLY (TEST ROAD)	LOGAN COUNTY LINE (N. SIDE BRG.)	LENGTH CORRECTED FROM 13.37 (2005)
5510	SH 66	16.50	JCT. I-35 & US 77 E.IN EDMOND(E. SIDE STR)	EASTERLY	LINCOLN COUNTY LINE	
5515	IS 35	12.61	CLEVELAND COUNTY LINE (N. SIDE STR.)	NORTHERLY	JCT. I-44 (N. BOUND GORE PT.)	REALIGNMENT 2003 WAS 12.54
5532	SH 270	4.91	JCT. US 62 IN HARRAH (W. WYE LEG)	SOUTHEASTERLY	POTTAWATOMIE COUNTY LINE	
5536	SH 3	6.08	CANADIAN COUNTY LINE	SOUTHEASTERLY	JCT. SH 3A	
5542	IS 235	5.36	JCT I-35 (NORTHBOUND GORE PT.)	NORTHERLY	JCT. I-44 (N. END STR.)	
5552	SH 152	6.94	CANADIAN COUNTY LINE	NORTHEASTERLY	JCT. I 44 (SOUTHBOUND GORE POINT)	AGENDA ITEM 2006 - OLD MILEAGE 7.32
5563	SH 74	15.41	JCT I-44 (N.W. 39TH ST)	NORTHERLY	LOGAN COUNTY LINE	OFFSET ALIGNMENT 2006
5567	US 77	12.24	JCT. I-44 (N SIDE STR)	NORTHERLY & EASTERLY	JCT. I-35 IN EDMOND(E. SIDE STR)	REINVENTORIED 2009 (SAME MILEAGE)
5568	IS 40	20.25	JCT. I-35(GORE PT. NE BOUND)	SOUTHEASTERLY	POTTAWATOMIE COUNTY LINE	REALIGNMENT 2003 WAS 19.67
5569	IS 40	10.45	CANADIAN COUNTY LINE	EASTERLY	JCT. I-35(E. BOUND MERGE W. I-35 E. BOUND)	REALINEMENT 2012 WAS 10.45
5570	IS 44	1.97	CLEVELAND COUNTY LINE (N. END STR.)	NORTHERLY	JCT. I-44 (N. BOUND GORE POINT)	LENGTH CORRECTED FROM 1.35 (2005)
5571	IS 240	16.50	JCT. I-44 (E. SIDE STR.)	EASTERLY	JCT. I-40(E. BOUND MERGE GORE POINT)	LENGTH CORRECTED FROM 16.28 (2005)
5576	IS 44	16.61	JCT. I-35 (E. SIDE STR.)	NORTHEAST (TOLL ROAD)	LINCOLN COUNTY LINE	TURNER T.P.
5580	SH	4.35	I - 235 (N. END STR) (P-LOTS CAPTIOL PARK)	NORTHERLY	JCT I-44 (N. BOUND GORE POINT)	
5586	TOLL RD	13.97	JCT. I 35 (EAST END OF STRUCTURE)	WESTWARD	CANADIAN COUNTY LINE	KILPATRICK T.P.
5587P	P & S	0.00	CANADIAN COUNTY LINE (PT. S. OUTER LOOP)	EAST AND SOUTH	CLEVELAND COUNTY LINE	
5588	SH 77H	0.97	CLEVELAND COUNTY LINE	NORTHERLY	JCT. I-240	

**218.11 TOTAL COUNTY MILEAGE**

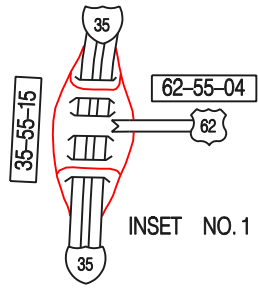
LOGAN COUNTY



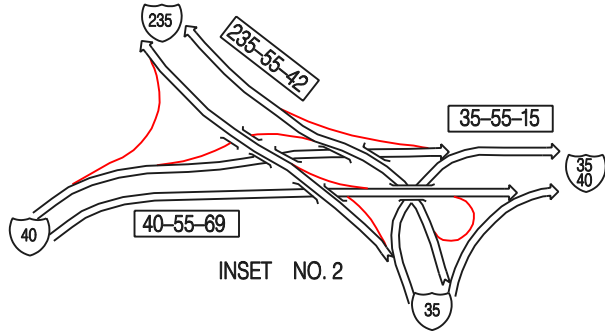
CANADIAN COUNTY

LOGAN COUNTY  
LINCOLN COUNTY  
POTTAWATOMIE COUNTY

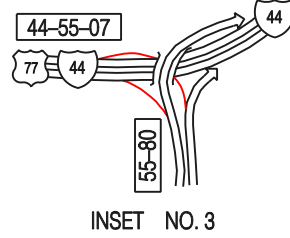
CLEVELAND COUNTY



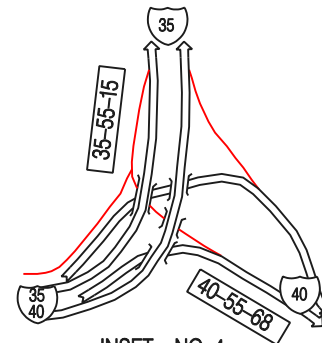
INSET NO. 1



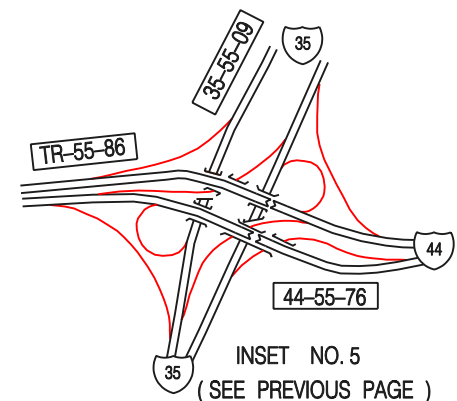
INSET NO. 2



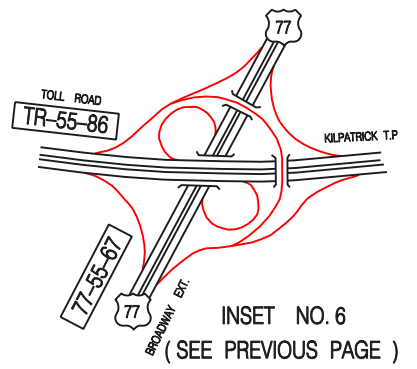
INSET NO. 3



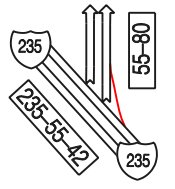
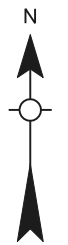
INSET NO. 4



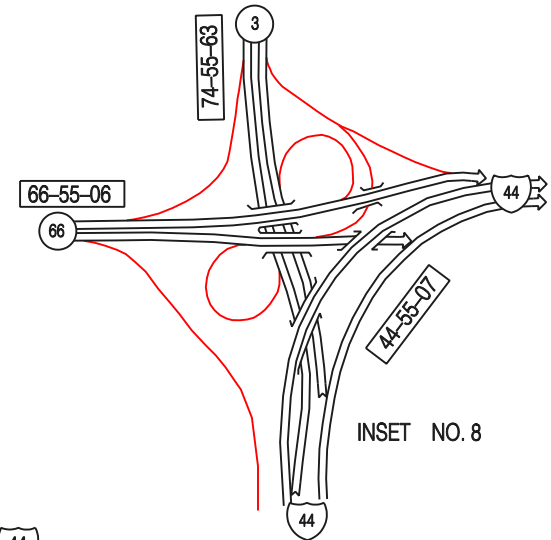
INSET NO. 5  
(SEE PREVIOUS PAGE)



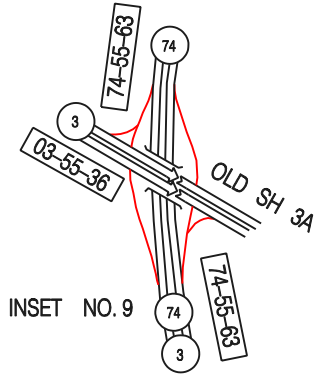
INSET NO. 6  
(SEE PREVIOUS PAGE)



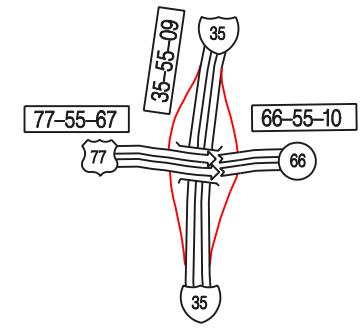
INSET NO. 7



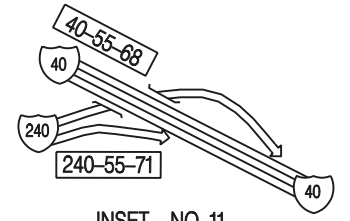
INSET NO. 8



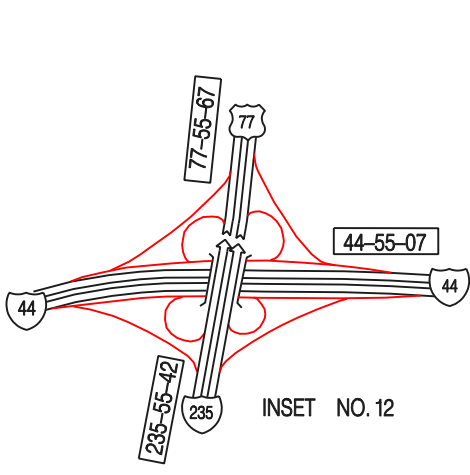
INSET NO. 9



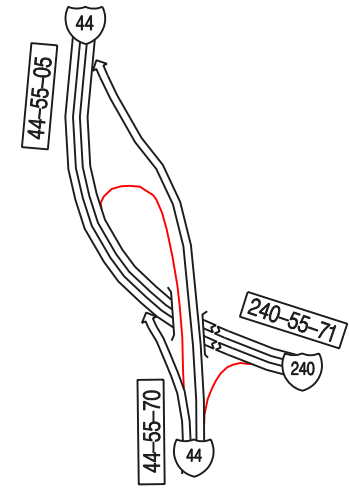
INSET NO. 10  
(SEE PREVIOUS PAGE)



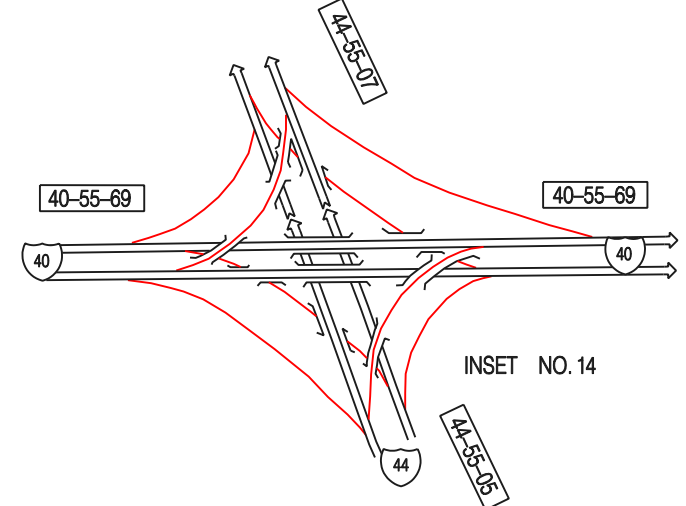
INSET NO. 11  
(SEE PREVIOUS PAGE)



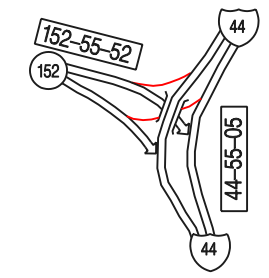
INSET NO. 12



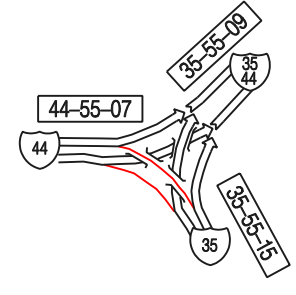
INSET NO. 13



INSET NO. 14



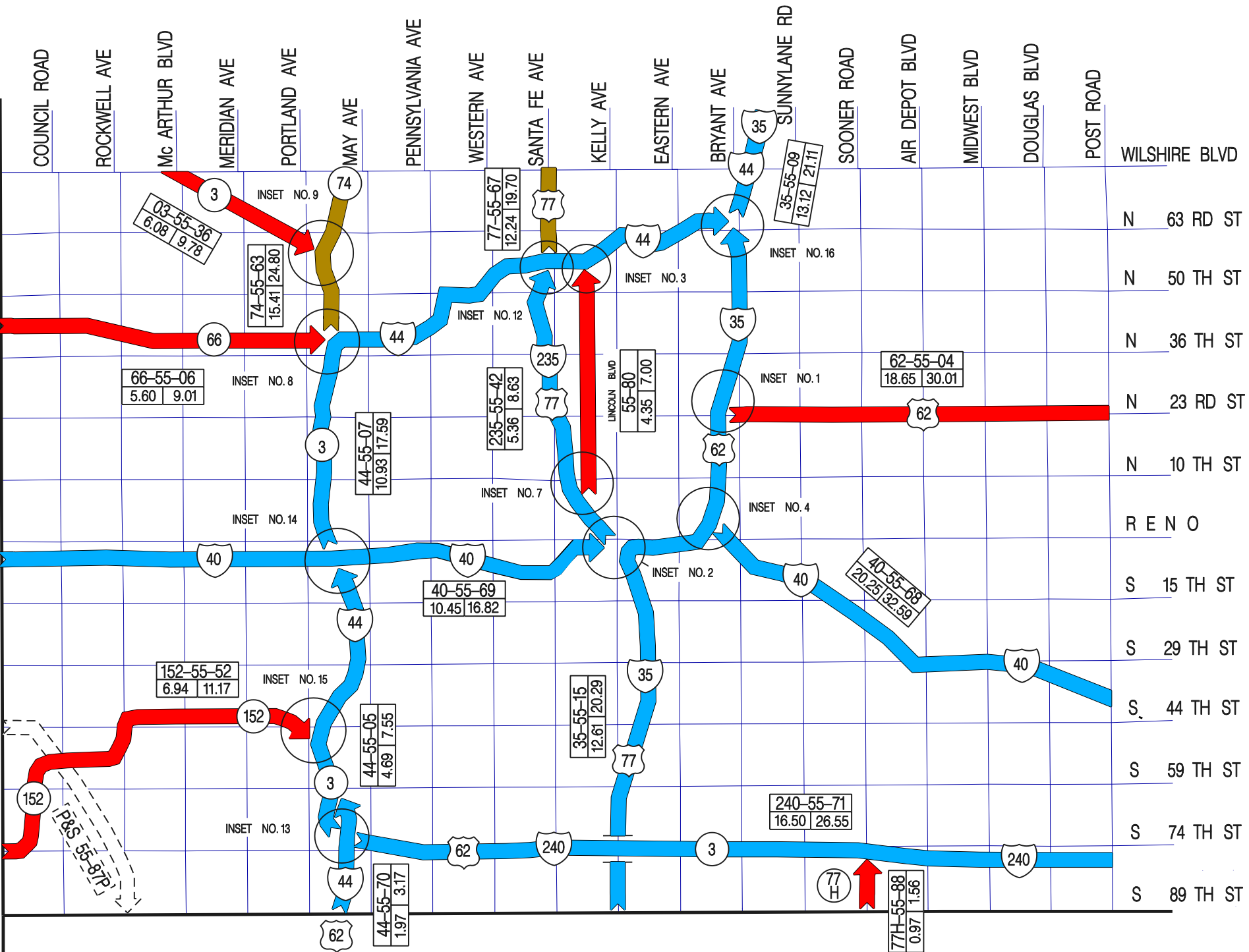
INSET NO. 15



INSET NO. 16

C O U N T Y  
C A N A D I A N

C O U N T Y L I N E R O A D



C L E V E L A N D

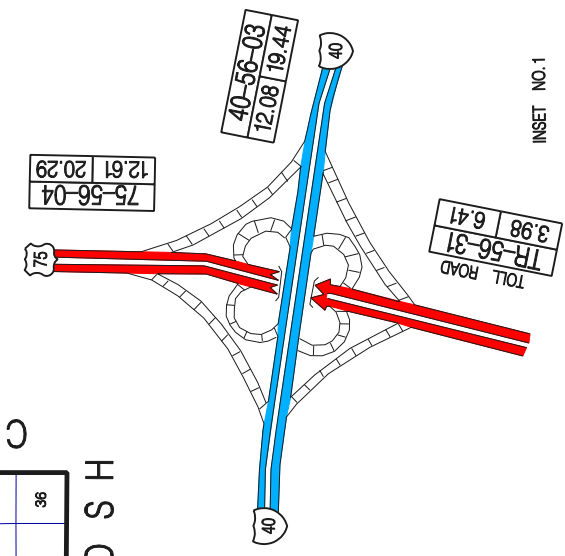
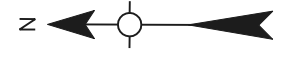
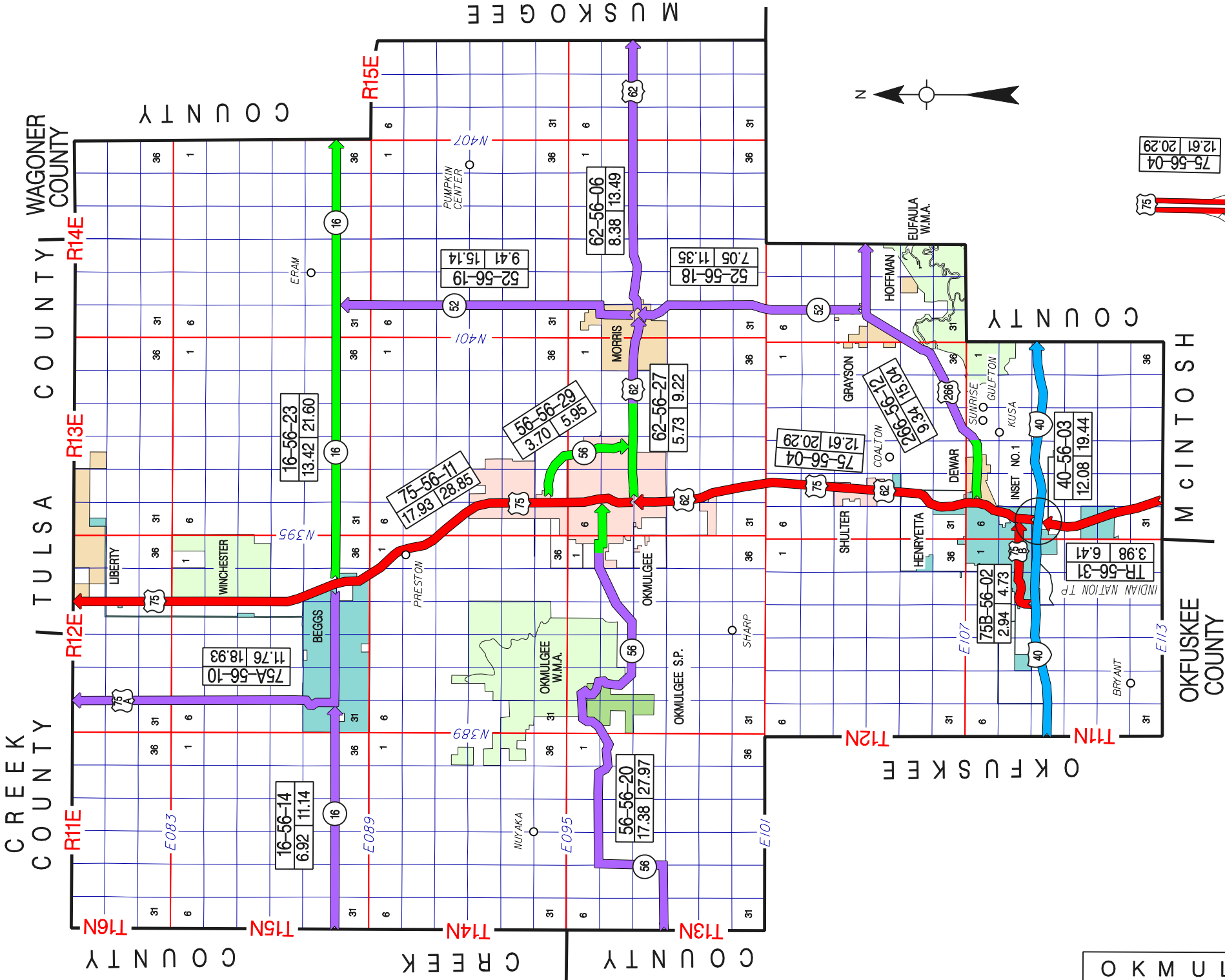
C O U N T Y

**OKLAHOMA DEPARTMENT OF TRANSPORTATION — CONTROL SECTION LOG ---- OKMULGEE COUNTY**

CONTROL	ROUTE	LENGTH	STARTING DESCRIPTION	DIRECTION	ENDING DESCRIPTION	NOTES
5602	US 75B	2.94	I-40 SW EDGE OF HENRYETTA(S. SIDE STR.)	EASTERLY	JCT. US 75 IN HENRYETTA	
5603	IS 40	12.08	OKFUSKEE COUNTY LINE(W. SIDE STR.)	EASTERLY	MCINTOSH COUNTY LINE	
5604	US 75	12.61	JCT. I-40 E. OF HENRYETTA(S. END STR)	NORTHERLY	JCT. US 62 IN OKMULGEE	
5606	US 62	8.38	JCT. SH 52(HUGHES ST & OZARK ST)IN MORRIS	EASTERLY	MUSKOGEE COUNTY LINE	
5610	US 75A	11.76	JCT. US 75 E. OF BEGGS(E. SIDE STR)	WESTERLY & NORTHERLY	CREEK COUNTY LINE	
5611	US 75	17.93	JCT. US 62 IN OKMULGEE	NORTHERLY	TULSA COUNTY LINE	
5612	US 266	9.34	JCT. US 75 IN HENRYETTA	EASTERLY	MCINTOSH COUNTY LINE	REALIGNMENT 2005 WAS 9.35
5614	SH 16	6.92	CREEK COUNTY LINE	EASTERLY	JCT. US 75A(BROADWAY & 2ND ST)IN BEGGS	
5618	SH 52	7.05	JCT. US 266 NE OF GRAYSON	NORTHERLY	JCT. US 62(OZARK ST & HUGHES ST)IN MORRIS	
5619	SH 52	9.41	JCT. US 62(OZARK ST & HUGHES ST)IN MORRIS	NORTHERLY	JCT. SH 16, W. OF BALD HILL	
5620	SH 56	17.38	OKFUSKEE COUNTY LINE	EASTERLY	JCT. US 75(WOOD DR & 6TH ST)IN OKMULGEE	AGENDA ITEM (17.55 MILES BEFORE)
5623	SH 16	13.42	JCT. US 75 E. OF BEGGS (E. SIDE STR.)	EASTERLY	MUSKOGEE COUNTY LINE	
5627	US 62	5.73	JCT. US 75(WOOD DRIVE)IN OKMULGEE	EASTERLY	JCT. SH 52(HUGHES ST & OZARK ST)IN MORRIS	
5629	SH 56	3.70	JCT. US 75 N. OF OKMULGEE	EASTERLY & SOUTHERLY	JCT. US 62 IN OKMULGEE	
5631	TOLL RD	3.98	MCINTOSH COUNTY LINE	NORTHERLY	JCT. I-40 (S. SIDE STR.)	INDIAN NATION T.P.

**142.63 TOTAL COUNTY MILEAGE**



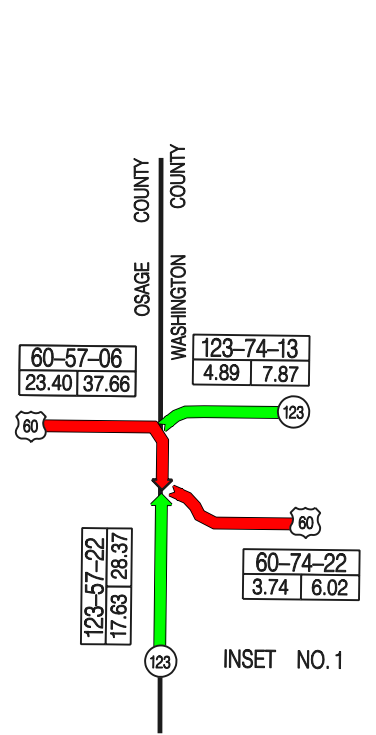
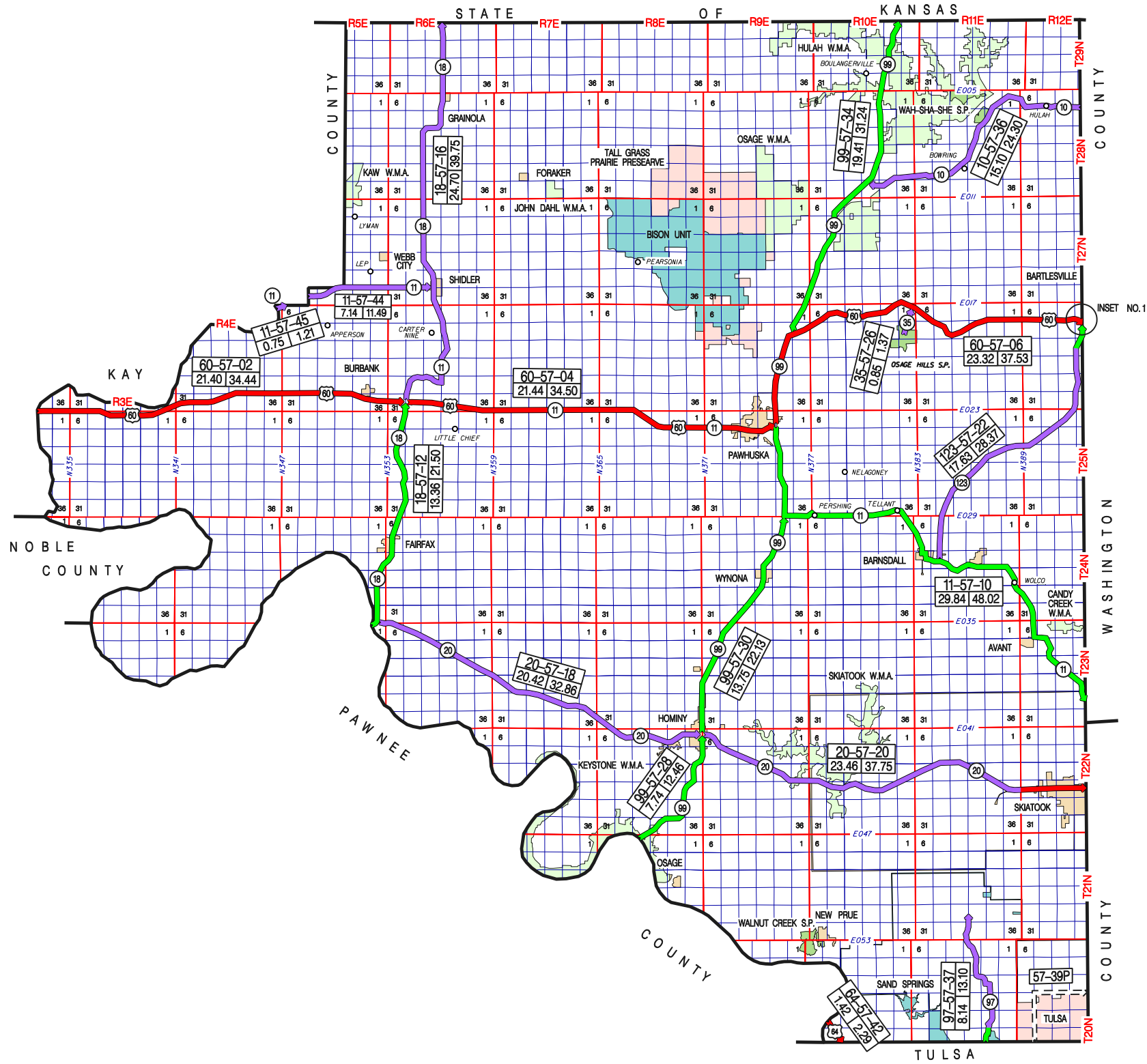




**OKLAHOMA DEPARTMENT OF TRANSPORTATION — CONTROL SECTION LOG ---- OSAGE COUNTY**

CONTROL	ROUTE	LENGTH	STARTING DESCRIPTION	DIRECTION	ENDING DESCRIPTION	NOTES
5702	US 60	21.40	KAY COUNTY LINE (W. END BR.)	EASTERLY	JCT. SH 18, E. OF BURBANK	
5704	US 60	21.44	JCT. SH 18, E. OF BURBANK	EASTERLY	JCT. SH 99 E. OF PAWHUSKA	
5706	US 60	23.32	JCT. SH 11 E. OF PAWHUSKA	NORTHERLY & EASTERLY	JCT. SH 123 (WESTERN & ADAMS) BARTLESVILLE	REALIGNMENT 2011 (23.40 BRFORE)
5710	SH 11	29.84	JCT. US 60 E. OF PAWHUSKA	SOUTHEASTERLY	WASHINGTON COUNTY LINE	
5712	SH 18	13.36	PAWNEE COUNTY LINE (N. END BR.)	NORTHERLY	JCT. US 60, E. OF BURBANK	
5716	SH 18	24.70	JCT. US 60 E. OF BURBANK	NORTHERLY	KANSAS STATE LINE (KANSAS SH 15)	
5718	SH 20	20.42	JCT. SH 18 S. OF FAIRFAX	EASTERLY	JCT. SH 99(EASTERN AVE & 1ST ST)IN HOMINY	
5720	SH 20	23.46	JCT. SH 99(EASTERN AVE & 1ST ST)IN HOMINY	EASTERLY	TULSA COUNTY LINE	
5722	SH 123	17.63	JCT. SH 11, E. OF BARNSDALL	NORTHEASTERLY	JCT. US 60 (WESTERN & ADAMS) BARTLESVILLE	
5726	SH 35	0.85	ENTRANCE TO OSAGE HILLS STATE PARK	NORTHERLY	JCT. US 60	
5728	SH 99	7.74	PAWNEE COUNTY LINE (N. END BR.)	NORTHERLY	JCT. SH 20(FIRST ST & EASTERN AVE)IN HOMINY	
5730	SH 99	13.75	JCT. SH 20(FIRST ST & EASTERN AVE)IN HOMINY	NORTHERLY	JCT. SH 11, SE OF PAWHUSKA	
5734	SH 99	19.41	JCT. US 60, N. OF PAWHUSKA	NORTHERLY	KANSAS STATE LINE (KANSAS SH 99)	REALIGNMENT 2011 (19.82 BRFORE)
5736	SH 10	15.10	WASHINGTON COUNTY LINE	WESTERLY	JCT. SH 99 W. OF HERD	
5737	SH 97	8.14	TULSA COUNTY LINE	NORTHERLY	8.14 MILES N. OF TULSA COUNTY LINE	AGENDA-FIELDMEN (8.08 MILES. BEFORE)
5739P	P & S	0.00	TULSA COUNTY LINE NEAR 55TH WEST AVE.	NORTH & EAST	TULSA COUNTY LINE	SEQ. LOOP EXPRESSWAY
5742	US 64	1.42	PAWNEE COUNTY LINE(E. SIDE STR.)	SOUTHEASTERLY	TULSA COUNTY LINE	
5744	SH 11	7.14	KAY COUNTY LINE	EASTERLY	JCT. SH 18(COSDEN AVE & FIRST ST)IN SHIDLER	
5745	SH 11	0.75	KAY COUNTY LINE(W. SIDE STR.)	NORTHEASTERLY	KAY COUNTY LINE	
5790P	P & S	0.00	TULSA COUNTY LINE	NORTHEASTERLY	JCT SH 97	

**269.87 TOTAL COUNTY MILEAGE**

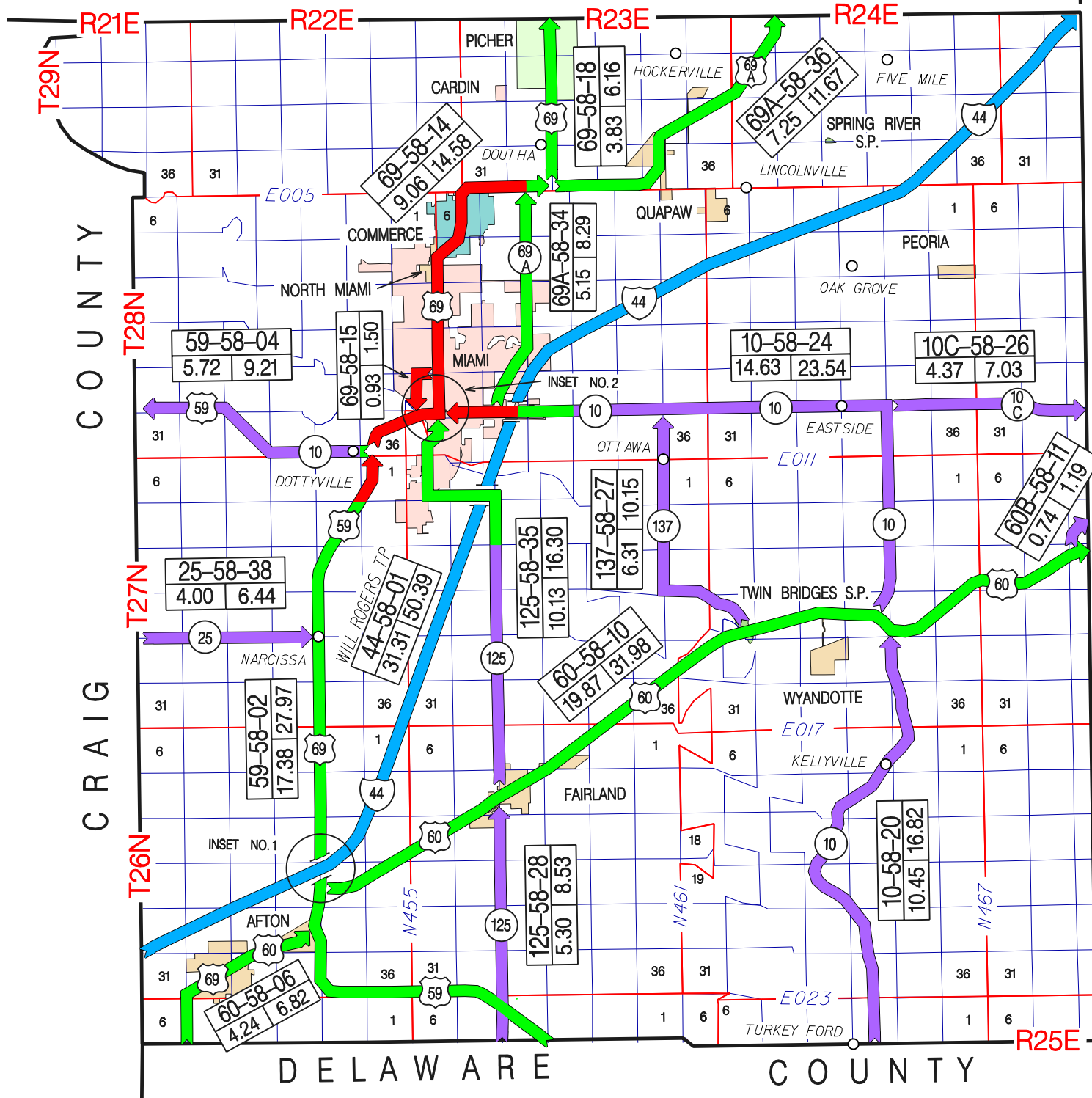


**OKLAHOMA DEPARTMENT OF TRANSPORTATION — CONTROL SECTION LOG ---- OTTAWA COUNTY**

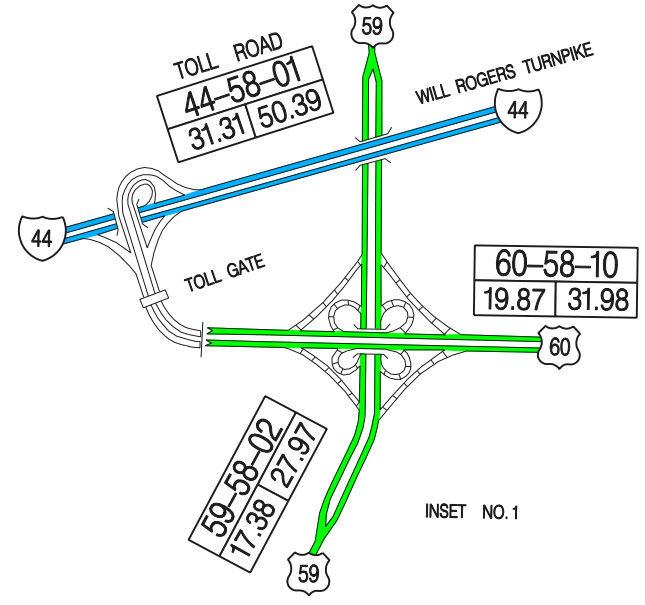
CONTROL	ROUTE	LENGTH	STARTING DESCRIPTION	DIRECTION	ENDING DESCRIPTION	NOTES
5801	IS 44	31.31	CRAIG COUNTY LINE	NORTHEAST (TOLL ROAD)	MISSOURI STATE LINE	WILL ROGERS T.P.
5802	US 59	17.38	DELAWARE COUNTY LINE	NORTHERLY	JCT. US 69 SW. OF MIAMI	
5804	US 59	5.72	JCT. US 69 SW OF MIAMI	WESTERLY	CRAIG COUNTY LINE	AGENDA ITEM (6.26 MILES BEFORE)
5806	US 60	4.24	DELAWARE COUNTY LINE	NORTHERLY	JCT US59 NE OF AFTON	
5810	US 60	19.87	EAST OF TOLLGATE AT END OF CURBED SECTION	NORTHEASTERLY	MISSOURI STATE LINE	
5811	US 60B	0.74	JCT. US 60	NORTHEASTERLY	MISSOURI STATE LINE	
5814	US 69	9.06	JCT. US 59, SW OF MIAMI	NORTH & EASTERLY	JCT US 69A W. OF QUAPAW	
5815	US 69	0.93	JCT. US 69(MAIN & CIRCLE DR.)IN MIAMI	SOUTHERLY	JCT. US 69(3RD AVE & "A" ST S.W.)IN MIAMI	
5818	US 69	3.83	JCT. US 69A, E, OF COMMERCE	NORTHERLY	KANSAS STATE LINE	
5820	SH 10	10.45	DELAWARE COUNTY LINE	NORTHERLY	JCT. US 60, NE OF WYANDOTTE	
5824	SH 10	14.63	JCT. US 60, NE OF WYANDOTTE	NORTH & WESTERLY	JCT. US 69 N.("A" ST SE. & 3RD AVE)IN MIAMI	
5826	SH 10C	4.37	JCT. SH 10, E. OF MIAMI	EASTERLY	MISSOURI STATE LINE	
5827	SH 137	6.31	JCT. US 60 W. OF WYANDOTTE	WEST & NORTHERLY	JCT. SH 10	AGENDA ITEM (11.45 MILES BEFORE)
5828	SH 125	5.30	DELAWARE COUNTY LINE	NORTHERLY	JCT. US 60(CONNER AVE & ELM ST)IN FAIRLAND	
5834	SH 69A	5.15	JCT. SH 10	NORTHERLY	JCT. US 69	AGENDA ITEM (NEW CONSTRUCTION)
5835	SH 125	10.13	JCT. US 60(CONNER AVE & LOCUST ST)IN FAIRLAND	NORTHERLY	JCT. US 69(3RD AVE & MAIN)IN MIAMI	
5836	US 69A	7.25	JCT US 69 S. OF PICHER	NORTHEASTERLY	KANSAS STATE LINE	
5838	SH 25	4.00	CRAIG COUNTY LINE	EASTERLY	JCT. US 59	

**160.67 TOTAL COUNTY MILEAGE**

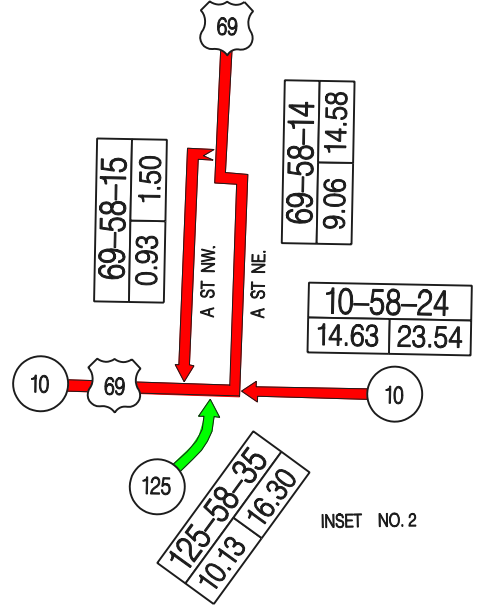
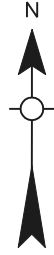
STATE OF KANSAS



CRAIG COUNTY MISSOURI STATE OF MISSOURI



INSET NO. 1

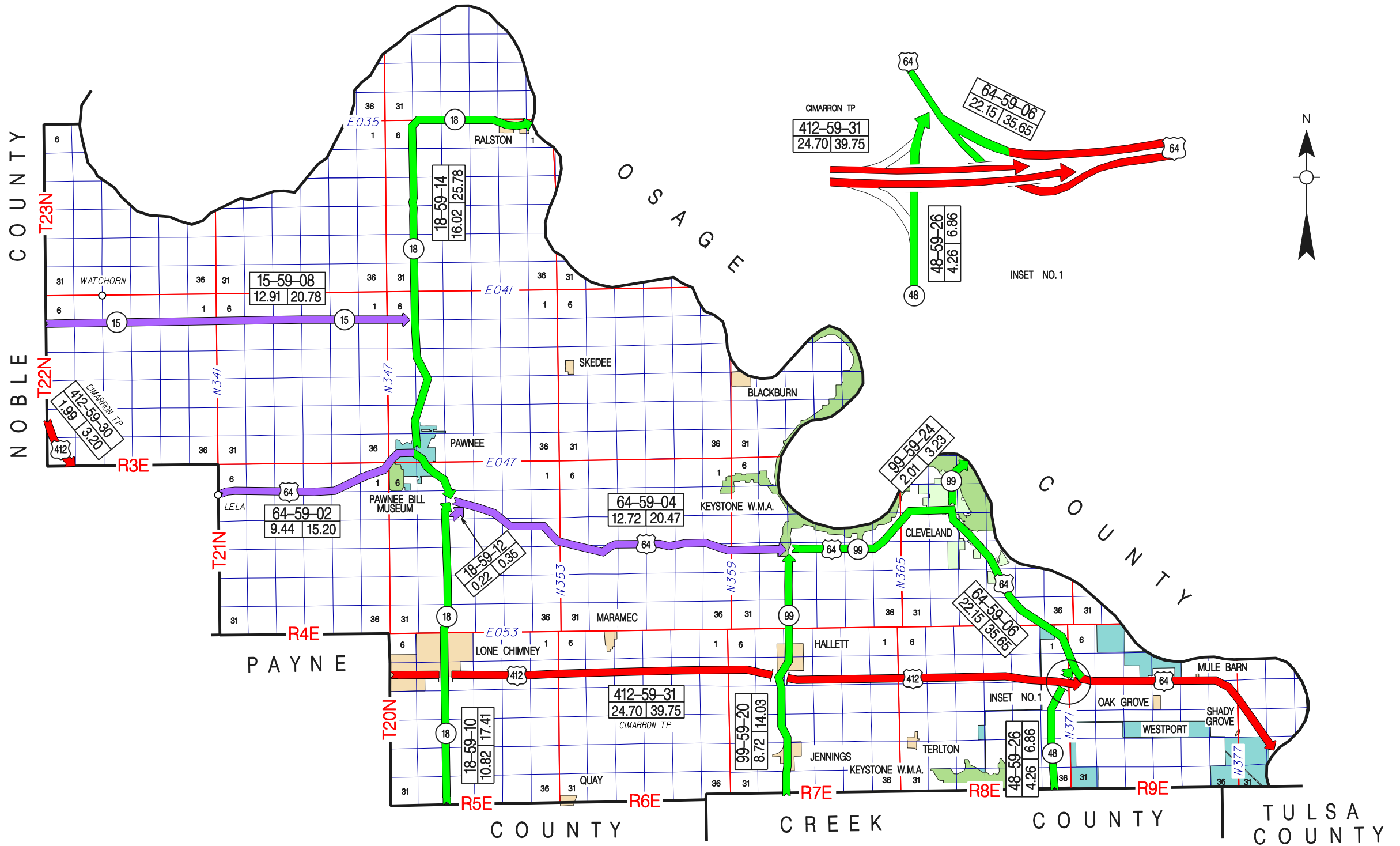


INSET NO. 2

**OKLAHOMA DEPARTMENT OF TRANSPORTATION — CONTROL SECTION LOG ---- PAWNEE COUNTY**

<b>CONTROL</b>	<b>ROUTE</b>	<b>LENGTH</b>	<b>STARTING DESRIPTION</b>	<b>DIRECTION</b>	<b>ENDING DESCRIPTION</b>	<b>NOTES</b>
5902	US 64	9.44	NOBLE COUNTY LINE	EASTERLY	JCT. SH 18, SE OF PAWNEE	AGENDA ITEM (9.51 MILES BEFORE)
5904	US 64	12.72	JCT. SH 18, SE OF PAWNEE	EASTERLY	JCT. SH 99, SW OF CLEVELAND	
5906	US 64	22.15	JCT. SH 99, SW OF CLEVELAND	EAST & SOUTHERLY	OSAGE COUNTY LINE (E. END STR)	
5908	SH 15	12.91	NOBLE COUNTY LINE	EASTERLY	JCT. SH 18, N. OF PAWNEE	
5910	SH 18	10.82	PAYNE COUNTY LINE	NORTHERLY	JCT. US 64, SE OF PAWNEE	
5912	SH 18	0.22	SH 18	NORTH (WYE LEG)	US 64	
5914	SH 18	16.02	JCT. US 64(HARRISON ST & 4TH ST)IN PAWNEE	NORTH & EASTERLY	OSAGE COUNTY LINE (E. END BR.)	REINVENTORIED 2005 (16.05 MI. BEFORE)
5920	SH 99	8.72	CREEK COUNTY LINE	NORTHERLY	JCT. US 64, N. OF HALLETT	
5924	SH 99	2.01	JCT. US 64(CADDO & BROADWAY STS)IN CLEVELAND	NORTHERLY	OSAGE COUNTY LINE (N. END BR.)	
5926	SH 48	4.26	CREEK COUNTY LINE	NORTHERLY	JCT. US 64 SE OF CLEVELAND	
5930	US 412	1.99	NOBLE COUNTY LINE	SOUTHERLY	NOBLE COUNTY LINE	CIMARRON T.P.
5931	US 412	24.70	PAYNE COUNTY LINE	EASTERLY	JCT US 64 (E. GORE POINT)	CIMARRON T.P.

**125.96 TOTAL COUNTY MILEAGE**

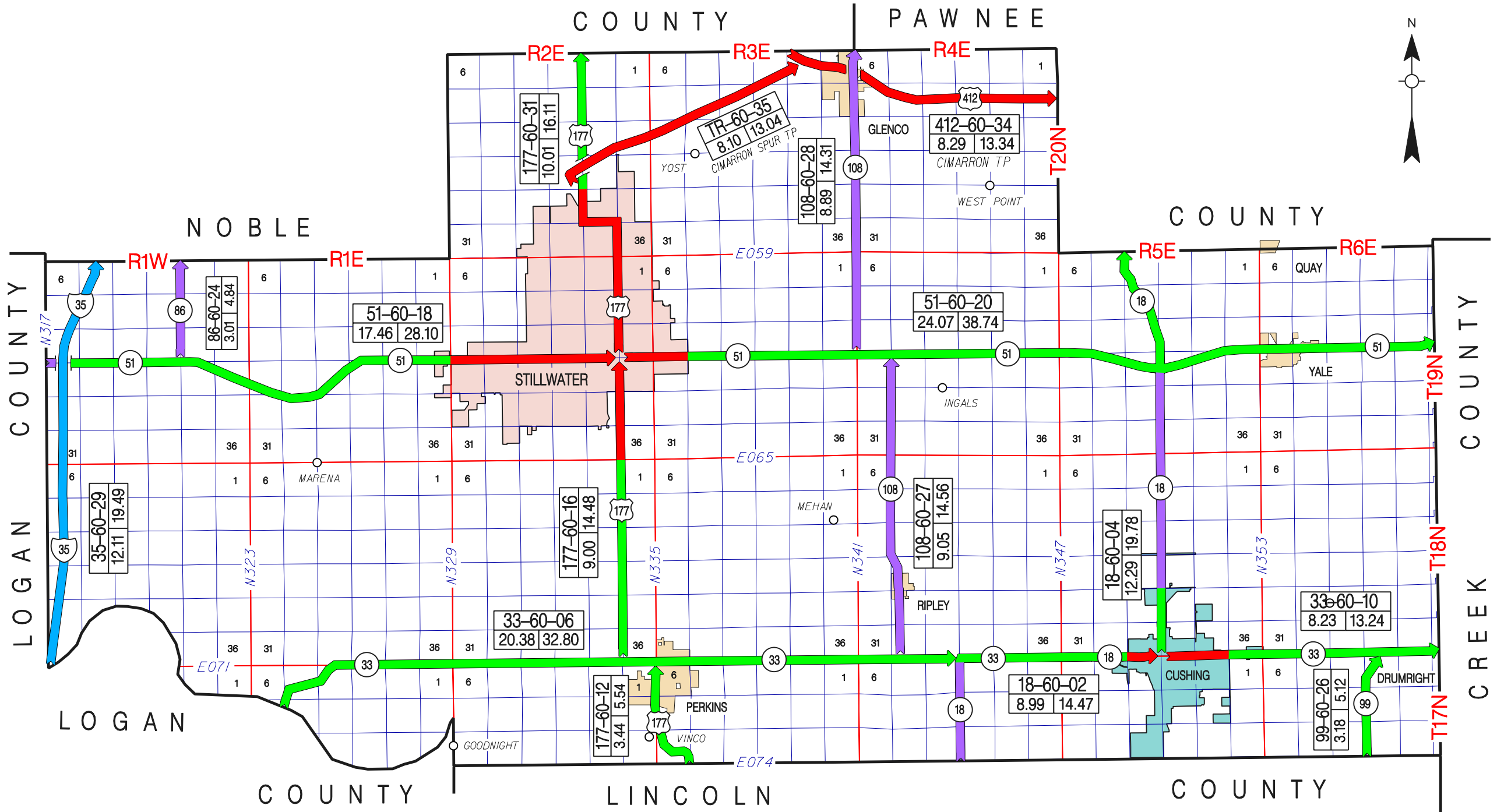


**OKLAHOMA DEPARTMENT OF TRANSPORTATION — CONTROL SECTION LOG ---- PAYNE COUNTY**

CONTROL	ROUTE	LENGTH	STARTING DESCRIPTION	DIRECTION	ENDING DESCRIPTION	NOTES
6002	SH 18	8.99	LINCOLN COUNTY LINE	NORTH & EASTERLY	JCT. SH 33(LITTLE AVE & MAIN ST)IN CUSHING	
6004	SH 18	12.29	JCT. SH 33(MAIN ST & LITTLE AVE)IN CUSHING	NORTHERLY	PAWNEE COUNTY LINE	REINVENTORIED 2005 (12.14 MI. BEFORE)
6006	SH 33	20.38	LOGAN COUNTY LINE (N. END BR.)	EASTERLY	JCT. SH 18, W. OF CUSHING	AGENDA ITEM (20.45 MILES BEFORE)
6010	SH 33	8.23	JCT. SH 18(LITTLE AVE & MAIN ST)IN CUSHING	EASTERLY	CREEK COUNTY LINE	
6012	US 177	3.44	LINCOLN COUNTY LINE	NORTHERLY	JCT. SH 33, N. OF PERKINS	
6016	US 177	9.00	JCT. SH 33, S. OF STILLWATER	NORTHERLY	JCT SH 51(6TH AVE & PERKINS)IN STILLWATER	
6018	SH 51	17.46	LOGAN COUNTY LINE	EASTERLY	JCT. US 177(PERKINS & 6TH)IN STILLWATER	
6020	SH 51	24.07	JCT. US 177(PERKINS & 6TH)IN STILLWATER	EASTERLY	CREEK COUNTY LINE	
6024	SH 86	3.01	JCT. SH 51, W. OF STILLWATER	NORTHERLY	NOBLE COUNTY LINE	
6026	SH 99	3.18	LINCOLN COUNTY LINE	NORTHERLY	JCT. SH 33, E. OF CUSHING	
6027	SH 108	9.05	JCT. SH 33, S. OF RIPLEY	NORTHERLY	JCT. SH 51, E. OF STILLWATER	
6028	SH 108	8.89	JCT. SH 51, E. OF STILLWATER	NORTHERLY	NOBLE-PAWNEE COUNTY LINE	
6029	IS 35	12.11	LOGAN COUNTY LINE (N. END BR.)	NORTHERLY	NOBLE COUNTY LINE (N. END STR.)	
6031	US 177	10.01	JCT. SH 51(6TH AVE & PERKINS RD)IN STILLWATER	NORTHERLY	NOBLE COUNTY LINE	
6034	US 412	8.29	NOBLE COUNTY LINE	EASTERLY	PAWNEE COUNTY LINE	CIMARRON T.P.
6035	TOLL RD	8.10	JCT US 177 N. OF STILLWATER(SW RAMP)	NORTHEASTERLY	JCT CIMARRON TURNPIKE(E. BND GORE PT.)	CIMARRON SPUR T.P.

**166.50 TOTAL COUNTY MILEAGE**



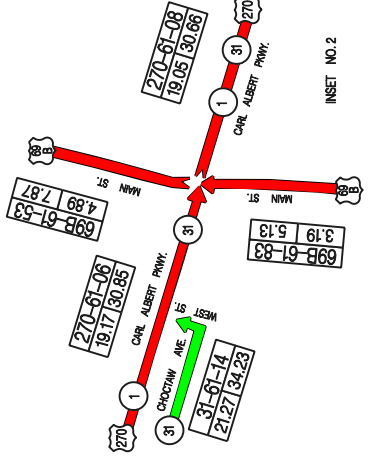
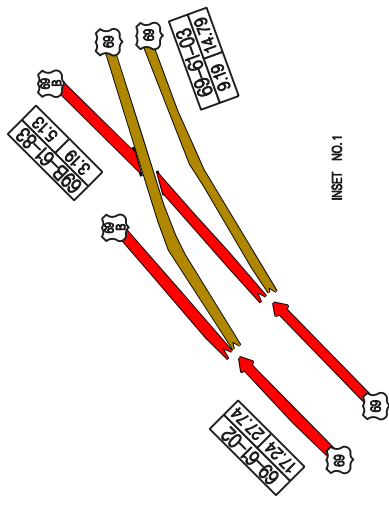
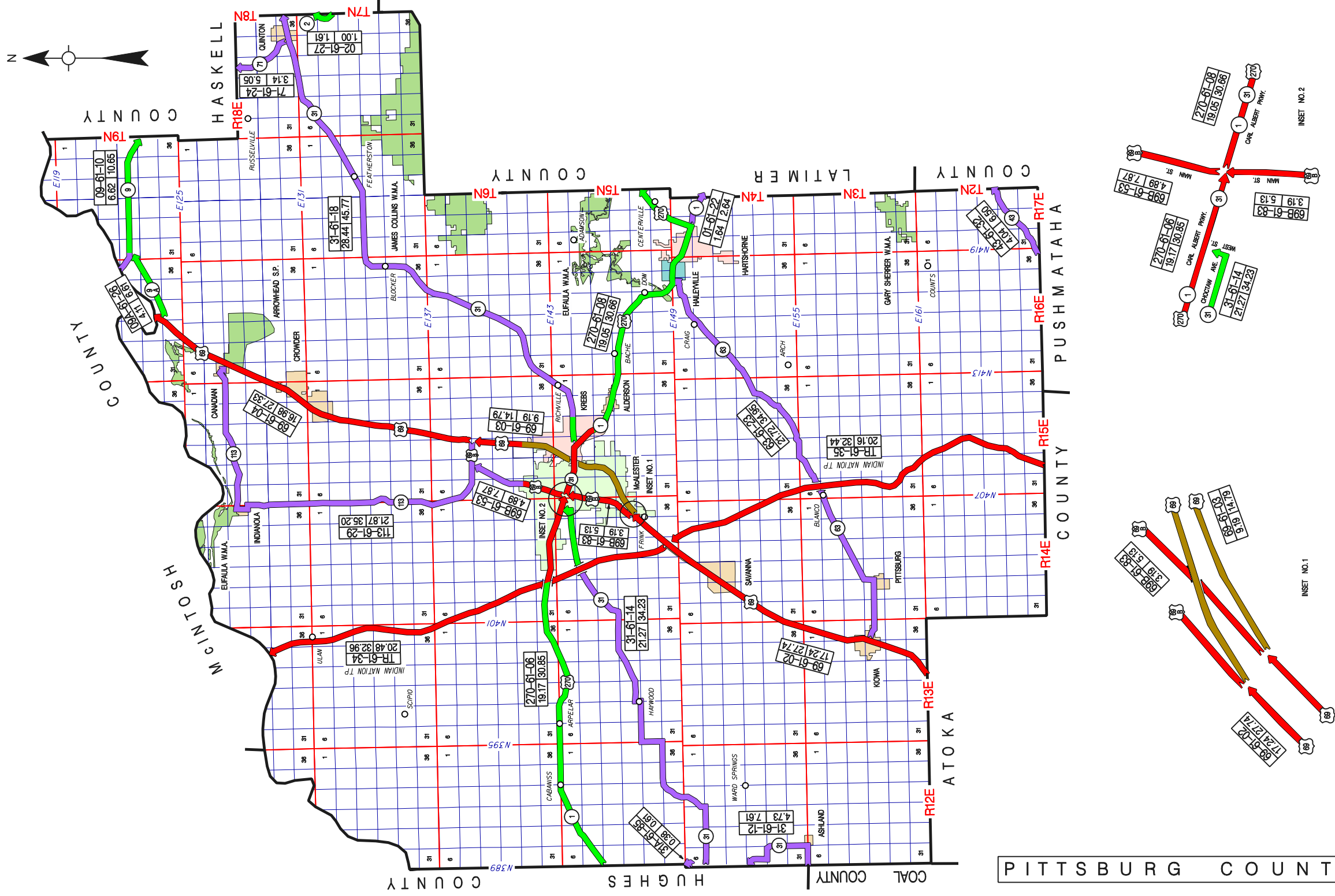




**OKLAHOMA DEPARTMENT OF TRANSPORTATION — CONTROL SECTION LOG ---- PITTSBURG COUNTY**

CONTROL	ROUTE	LENGTH	STARTING DESCRIPTION	DIRECTION	ENDING DESCRIPTION	NOTES
6102	US 69	17.24	ATOKA COUNTY LINE (S. SIDE STR.)	NORTHEASTERLY	JCT. US 69B (GORE PT. US 69B N. BOUND)	
6103	US 69	9.19	JCT. US 69 BUS. (GORE PT. US 69B N. BOUND)	NORTHEASTERLY	JCT. SH 113 N.E. OF MCALESTER (S. SIDE STR)	
6104	US 69	16.98	JCT. SH 113 N.E. OF MCALESTER(S. SIDE STR)	NORTHEASTERLY	MCINTOSH COUNTY LINE (S. END BR.)	
6106	US 270	19.17	HUGHES COUNTY LINE	EASTERLY	JCT. US 69B(MAIN & CARL ALBERT)IN MCALESTER	
6108	US 270	19.05	JCT. US 69B(MAIN & CARL ALBERT)IN MCALESTER	SOUTHEASTERLY	LATIMER COUNTY LINE (CO RD E14750)	
6110	SH 9	6.62	MCINTOSH COUNTY LINE (E. END BR.)	EASTERLY	HASKELL COUNTY LINE	
6112	SH 31	4.73	COAL COUNTY LINE	NORTHERLY	HUGHES COUNTY LINE	
6114	SH 31	21.27	JCT. SH 31A (S. OF STUART)	EASTERLY	JCT US 270(CARL ALBERT & WEST ST)IN MCALESTER	AGENDA ITEM (21.77 MILES BEFORE)
6118	SH 31	28.44	JCT. US 270 IN KREBS (W. SIDE STR)	NORTHEASTERLY	HASKELL COUNTY LINE	
6122	SH 1	1.64	JCT. US 270 IN HARTSHORNE	EASTERLY	LATIMER COUNTY LINE	
6123	SH 63	21.72	JCT. US 69(GARFIELD AVE & 8TH ST)IN KIOWA	NORTHEASTERLY	JCT. US 270 IN HAILEYVILLE	
6124	SH 71	3.14	JCT. SH 31(MAIN ST & "M" ST)IN QUINTON	NORTHERLY	HASKELL COUNTY LINE	
6126	SH 9A	4.11	JCT. US 69 (W. SIDE STR.)	NORTHEASTERLY	JCT. SH 9	
6127	SH 2	1.00	HASKELL COUNTY LINE	NORTHERLY	HASKELL COUNTY LINE	
6129	SH 113	21.87	JCT. US 69, N. OF MCALESTER (E. SIDE STR.)	NORTHERLY & EASTERLY	JCT. US 69, E. OF CANADIAN (E. SIDE STR.)	
6132	SH 43	4.04	PUSHMATAHA COUNTY LINE	NORTHEASTERLY	PUSHMATAHA COUNTY LINE	
6134	TOLL RD	20.48	JCT. US 69 (S. END BRIDGE)	NORTH	MCINTOSH COUNTY LINE (S. END BRIDGE)	INDIAN NATION T.P.
6135	TOLL RD	20.16	ATOKA COUNTY LINE (N. END GUARDRAIL)	NORTH	JCT. US 69 (S. END BRIDGE)	INDIAN NATION T.P. (20.44 BEFORE)
6153	US 69B	4.89	JCT. US 270(CARL ALBERT & MAIN)IN MCALESTER	NORTHERLY	JCT. SH 113 N. OF MCALESTER	
6183	US 69B	3.19	JCT. US 69 (GORE PT. US 69 E.)	NORTHERLY	JCT. US 270(CARL ALBERT & MAIN)IN MCALESTER	
6185	SH 31A	0.38	HUGHES COUNTY LINE	NORTHERLY	HUGHES COUNTY LINE	

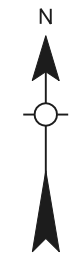
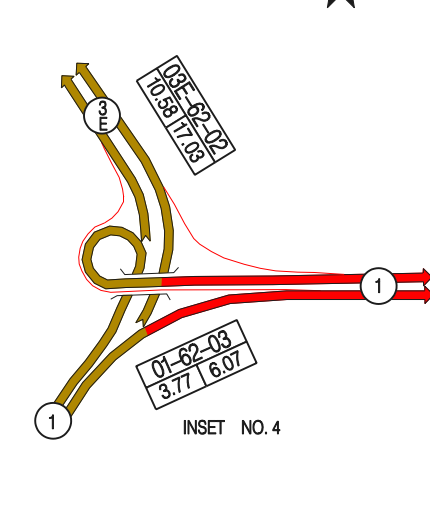
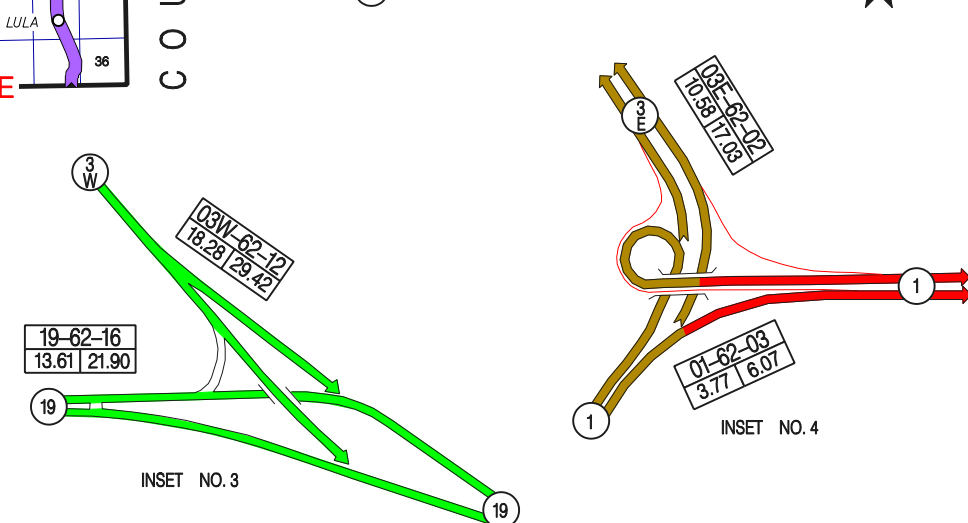
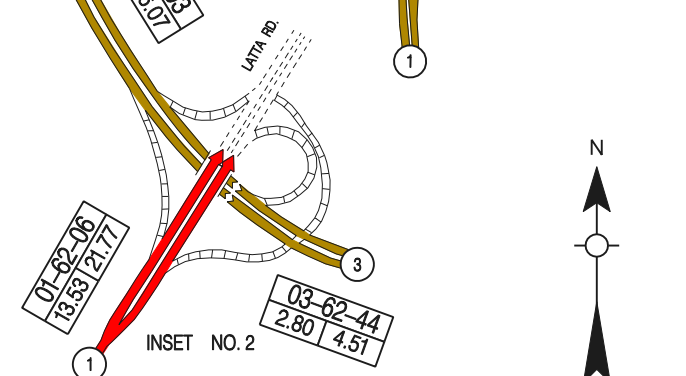
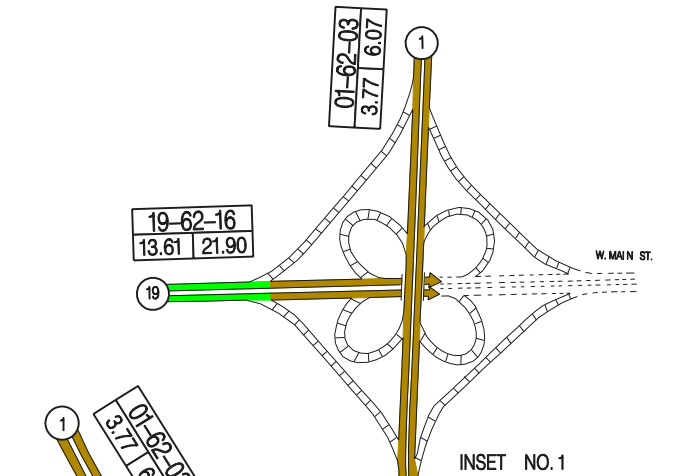
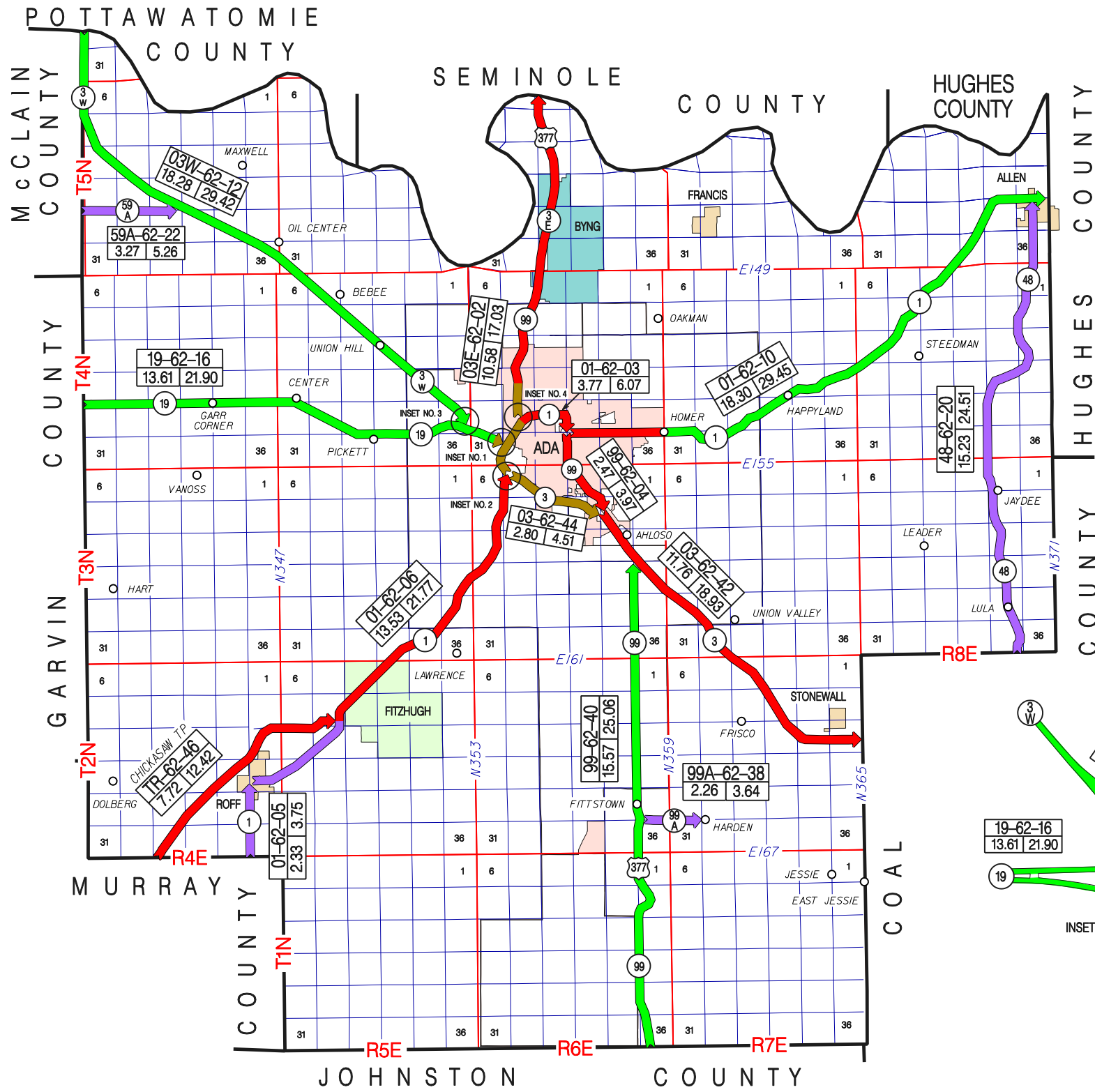
**249.31 TOTAL COUNTY MILEAGE**



**OKLAHOMA DEPARTMENT OF TRANSPORTATION — CONTROL SECTION LOG ---- PONTOTOC COUNTY**

<b>CONTROL</b>	<b>ROUTE</b>	<b>LENGTH</b>	<b>STARTING DESCRIPTION</b>	<b>DIRECTION</b>	<b>ENDING DESCRIPTION</b>	<b>NOTES</b>
6202	SH 3E	10.58	JCT. SH 1 (N. BOUND GORE POINT)	NORTHERLY	SEMINOLE COUNTY LINE (N. END BR.)	AGENDA ITEM (10.37 MILES BEFORE)
6203	SH 1	3.77	JCT. SH 1, S.W. OF ADA	NORTH, EAST & SOUTH	JCT. SH 1(ARLINGTON & MISSISSIPPI)IN ADA	CIRCLE CLOCKWISE
6204	SH 99	2.47	JCT. SH 1(ARLINGTON & MISSISSIPPI)IN ADA	SOUTHERLY	JCT SH 3 (S. SIDE STR)	
6205	SH 1	2.33	MURRAY COUNTY LINE	NORTHERLY	JCT. SH 1(MAIN ST & HICKORY ST)IN ROFF	
6206	SH 1	13.53	JCT. SH 1(MAIN ST & HICKORY ST)IN ROFF	NORTHEASTERLY	JCT. SH 3 (N. SIDE STR.)	
6210	SH 1	18.30	JCT. SH 99(MISSISSIPPI & ARLINGTON)IN ADA	NORTHEASTERLY	HUGHES COUNTY LINE	
6212	SH 3W	18.28	POTTAWATOMIE COUNTY LINE (N. END BR.)	SOUTHEASTERLY	JCT. SH 19 W. OF ADA	
6216	SH 19	13.61	GARVIN COUNTY LINE	EASTERLY	JCT. SH 1 W. OF ADA (E. SIDE STR.)	
6220	SH 48	15.23	COAL COUNTY LINE	NORTHERLY	JCT. SH 1 IN ALLEN	
6222	SH 59A	3.27	MCCLAIN COUNTY LINE	EASTERLY	JCT. SH 13, N.W. OF ADA	
6238	SH 99A	2.26	JCT. SH 99 S. OF FITTSTOWN	EASTERLY	IN HARDEN CITY	
6240	SH 99	15.57	JOHNSTON COUNTY LINE	NORTHERLY	JCT. SH 3 S.E. OF ADA(N. SIDE STR)	
6242	SH 3	11.76	JCT SH 99 (W. SIDE STR.)	SOUTHEASTERLY	COAL COUNTY LINE	
6244	SH 3	2.80	JCT SH 1 S.W. OF ADA	EASTERLY	JCT SH 99 (W. SIDE STR.)	
6246	TOLL RD	7.72	MURRAY CO. LINE	NORTHEAST	JCT. SH 1 N OF ROFF	CHICKASAW T.P.

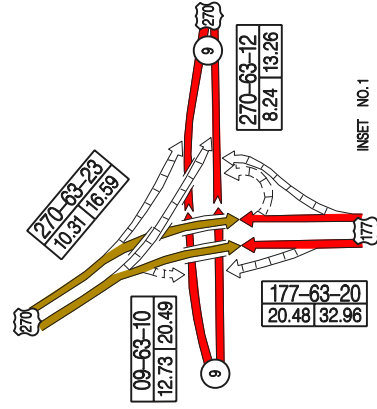
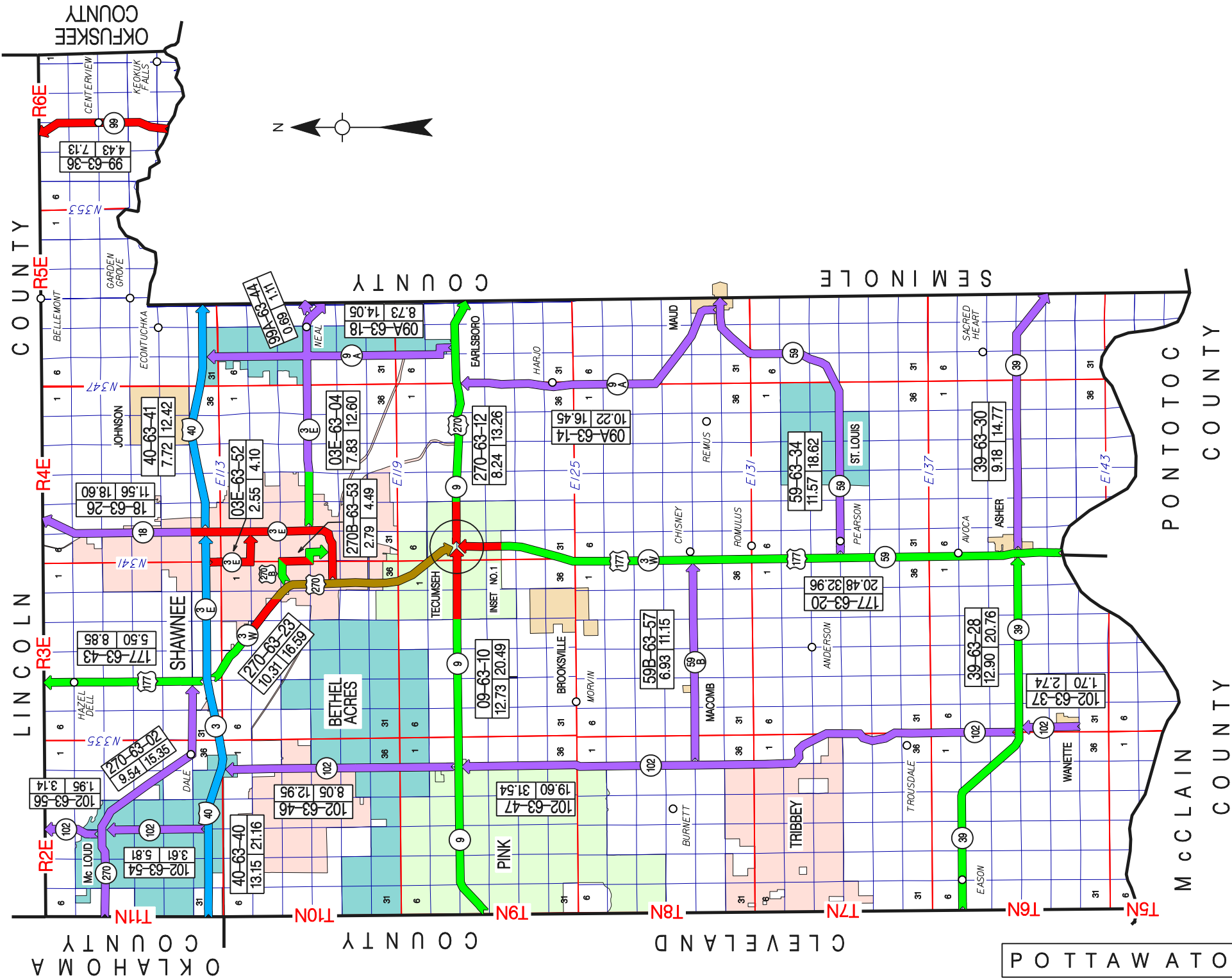
**141.48 TOTAL COUNTY MILEAGE**



**OKLAHOMA DEPARTMENT OF TRANSPORTATION — CONTROL SECTION LOG ---- POTTAWATOMIE COUNTY**

CONTROL	ROUTE	LENGTH	STARTING DESCRIPTION	DIRECTION	ENDING DESCRIPTION	NOTES
6302	SH 270	9.54	OKLAHOMA COUNTY LINE	SOUTHEASTERLY	JCT US 177 NW OF SHAWNEE	
6304	SH 3E	7.83	JCT. SH 18(HARRISON & HIGHLAND STS)IN SHAWNEE	EASTERLY	SEMINOLE COUNTY LINE	
6310	SH 9	12.73	CLEVELAND COUNTY LINE	EASTERLY	JCT US 270 IN TECUMSEH(E. SIDE STR)	
6312	US 270	8.24	JCT. US 270 W. IN TECUMSEH(E. SIDE STR)	EASTERLY	SEMINOLE COUNTY LINE	
6314	SH 9A	10.22	JCT. SH 59(KING ST & GREEN ST)IN MAUD	NORTHERLY	JCT. SH 9, W. OF EARLSBORO	
6318	SH 9A	8.73	JCT. SH 9 IN EARLSBORO	NORTHERLY	JCT. I-40 N.E. OF SHAWNEE (S. SIDE STR.)	
6320	US 177	20.48	PONTOTOC COUNTY LINE (N. END BR.)	NORTHERLY	JCT. US 270 IN TECUMSEH(S. SIDE STR)	
6323	US 270	10.31	JCT I 40 N.W. OF SHAWNEE (N SIDE STR)	SOUTHEASTERLY	JCT. SH 9 IN TECUMSEH (S. SIDE STR.)	INC. INTERCHANGE & STUBS
6326	SH 18	11.56	JCT. US 270 IN SHAWNEE (W. SIDE STR.)	EAST AND NORTHERLY	LINCOLN COUNTY LINE	
6328	SH 39	12.90	CLEVELAND COUNTY LINE	EASTERLY	JCT. US 177 IN ASHER	
6330	SH 39	9.18	US 177 IN ASHER	EASTERLY	SEMINOLE COUNTY LINE	
6334	SH 59	11.57	JCT. US 177 W. OF PEARSON	EAST & NORTHERLY	SEMINOLE COUNTY LINE	
6336	SH 99	4.43	SEMINOLE COUNTY LINE (N. END BR.)	NORTHERLY	LINCOLN COUNTY LINE	
6337	SH 102	1.70	FIRST ST & ELMER AVE IN WANETTE	NORTHERLY	JCT. SH 39 N. OF WANETTE	
6340	IS 40	13.15	OKLAHOMA COUNTY LINE	EASTERLY	JCT. SH 18 (E. SIDE STR.)	
6341	IS 40	7.72	JCT. SH 18 (E. SIDE STR.)	EASTERLY	SEMINOLE COUNTY LINE	
6343	US 177	5.50	JCT. I 40 N.W. OF SHAWNEE (N. SIDE STR)	NORTHERLY	LINCOLN COUNTY LINE	
6344	SH 99A	0.69	JCT. SH 3E E. OF SHAWNEE	EASTERLY	SEMINOLE COUNTY LINE	
6346	SH 102	8.05	JCT. SH 9 W. OF TECUMSEH	NORTHERLY	JCT I-40(N. SIDE STR.)	
6347	SH 102	19.60	JCT SH 39 N. OF WANETTE	NORTHERLY	JCT SH 9 W. OF TECUMSEH	
6352	SH 3E	2.55	JCT. I - 40 N. OF SHAWNEE(N. SIDE STR.)	SOUTH & EASTERLY	JCT. SH 18(HARRISON & MCARTHUR)IN SHAWNEE	
6353	US 270B	2.79	JCT. US 270 IN SHAWNEE (W. SIDE STR.)	EAST AND SOUTHERLY	JCT. SH 18(FARRALL ST & BEARD ST)IN SHAWNEE	
6354	SH 102	3.61	JCT I-40(S. SIDE STR.)	NORTHERLY	JCT SH 270(BROADWAY & THIRD ST)IN MCLLOUD	
6356	SH 102	1.95	JCT SH 270(BROADWAY & MAIN ST)IN MCLLOUD	NORTHERLY	LINCOLN COUNTY LINE	
6357	SH 59B	6.93	JCT SH 102 W. OF MACOMB	EASTERLY	JCT US 177 W. OF CHISNEY	

**211.96 TOTAL COUNTY MILEAGE**



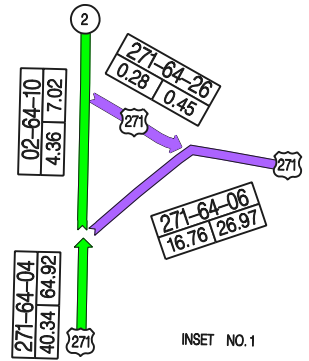
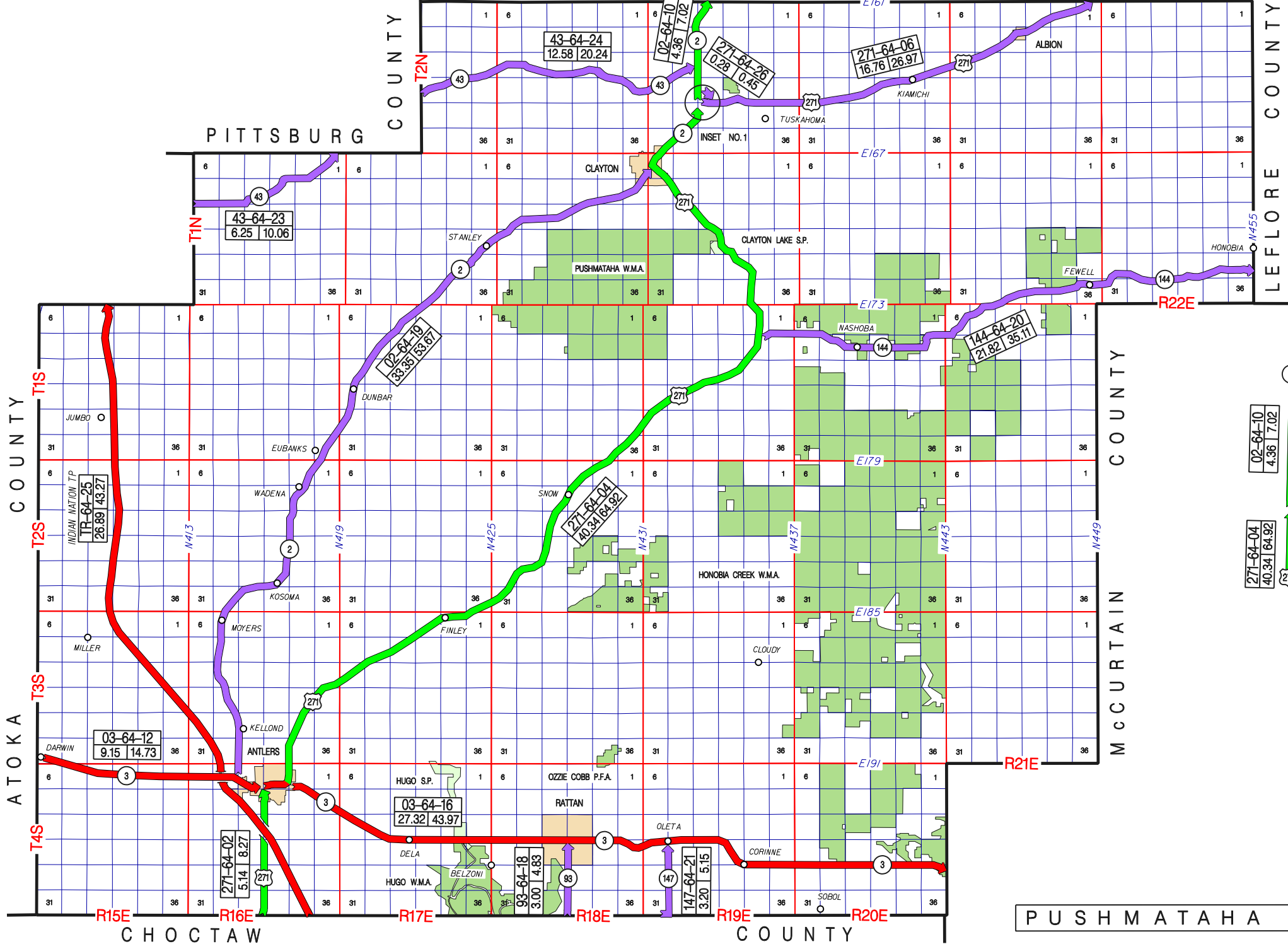
**OKLAHOMA DEPARTMENT OF TRANSPORTATION — CONTROL SECTION LOG ---- PUSHMATAHA COUNTY**

CONTROL	ROUTE	LENGTH	STARTING DESCRIPTION	DIRECTION	ENDING DESCRIPTION	NOTES
6402	US 271	5.14	CHOCTAW COUNTY LINE	NORTHERLY	JCT. SH 3(MAIN ST & "C" ST)IN ANTLERS	
6404	US 271	40.34	JCT. SH 3("C" ST & MAIN ST)IN ANTLERS	NORTHEASTERLY	JCT. SH 2, N.E. OF CLAYTON	
6406	US 271	16.76	JCT. SH 2, N.E. OF CLAYTON	NORTHEASTERLY	LEFLORE COUNTY LINE	
6410	SH 2	4.36	JCT. US 271, N.E. OF CLAYTON	NORTHERLY	LATIMER COUNTY LINE	
6412	SH 3	9.15	ATOKA COUNTY LINE	EASTERLY	JCT. US 271("C" ST & MAIN ST)IN ANTLERS	
6416	SH 3	27.32	JCT. US 271 IN ANTLERS	EASTERLY	MCCURTAIN COUNTY LINE	
6418	SH 93	3.00	CHOCTAW COUNTY LINE	NORTHERLY	JCT. SH 3 IN RATTAN	
6419	SH 2	33.35	JCT. SH 3 W. OF ANTLERS	NORTHEASTERLY	JCT. US 271 IN CLAYTON	
6420	SH 144	21.82	JCT. US 271 S. OF CLAYTON	EASTERLY	LEFLORE COUNTY LINE	
6421	SH 147	3.20	CHOCTAW COUNTY LINE	NORTHERLY	JCT. SH 3 AT OLETA	
6423	SH 43	6.25	ATOKA COUNTY LINE	EASTERLY	PITTSBURG COUNTY LINE	
6424	SH 43	12.58	PITTSBURG COUNTY LINE	EASTERLY	JCT. SH 2	
6425	TOLL RD	26.89	CHOCTAW COUNTY LINE	NORTHERLY	ATOKA COUNTY LINE	INDIAN NATION T.P.
6426	US 271	0.28	JCT SH 2	SOUTHERLY(WYE LEG)	JCT US 271	

**210.44 TOTAL COUNTY MILEAGE**



LATIMER COUNTY

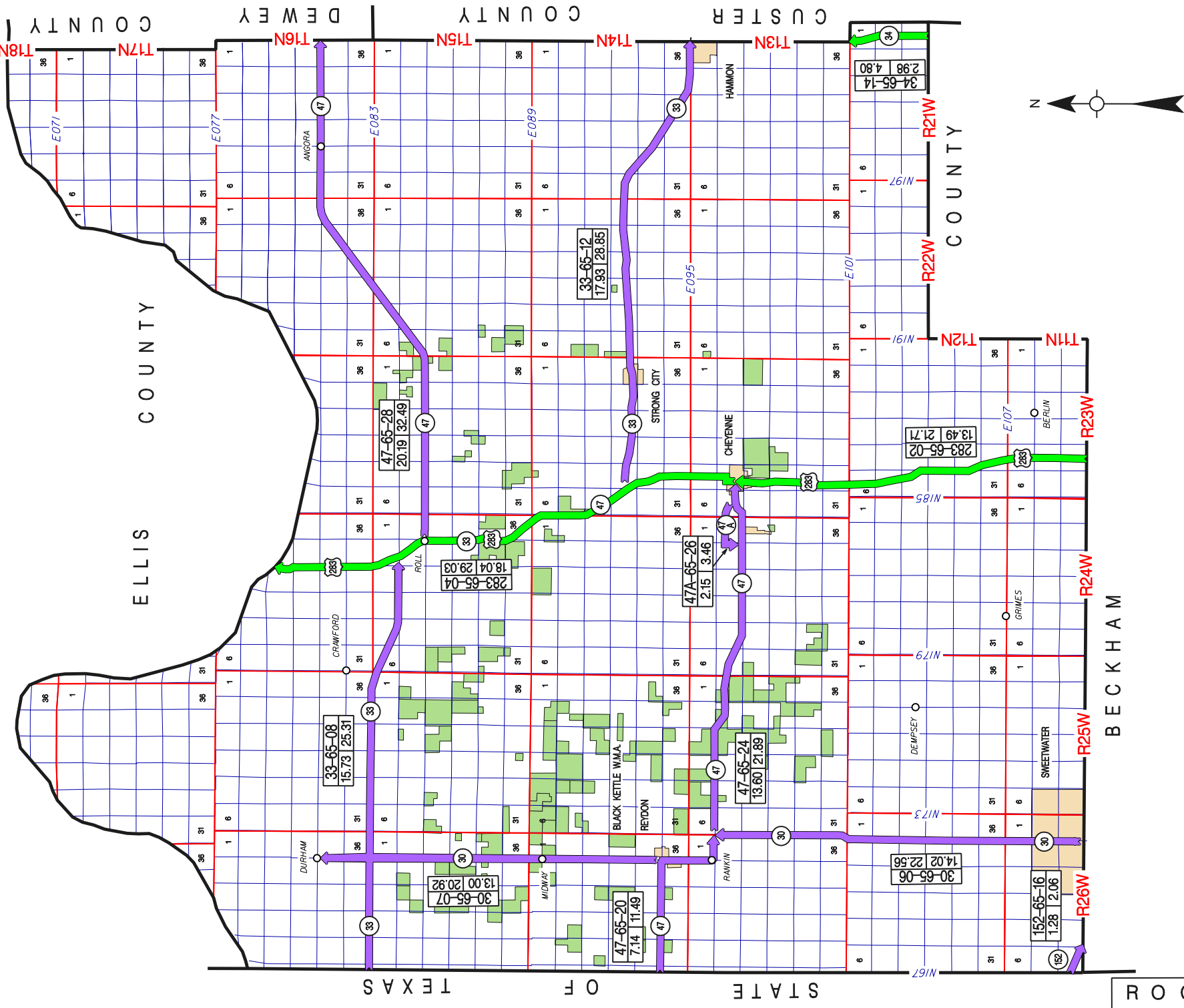
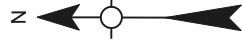
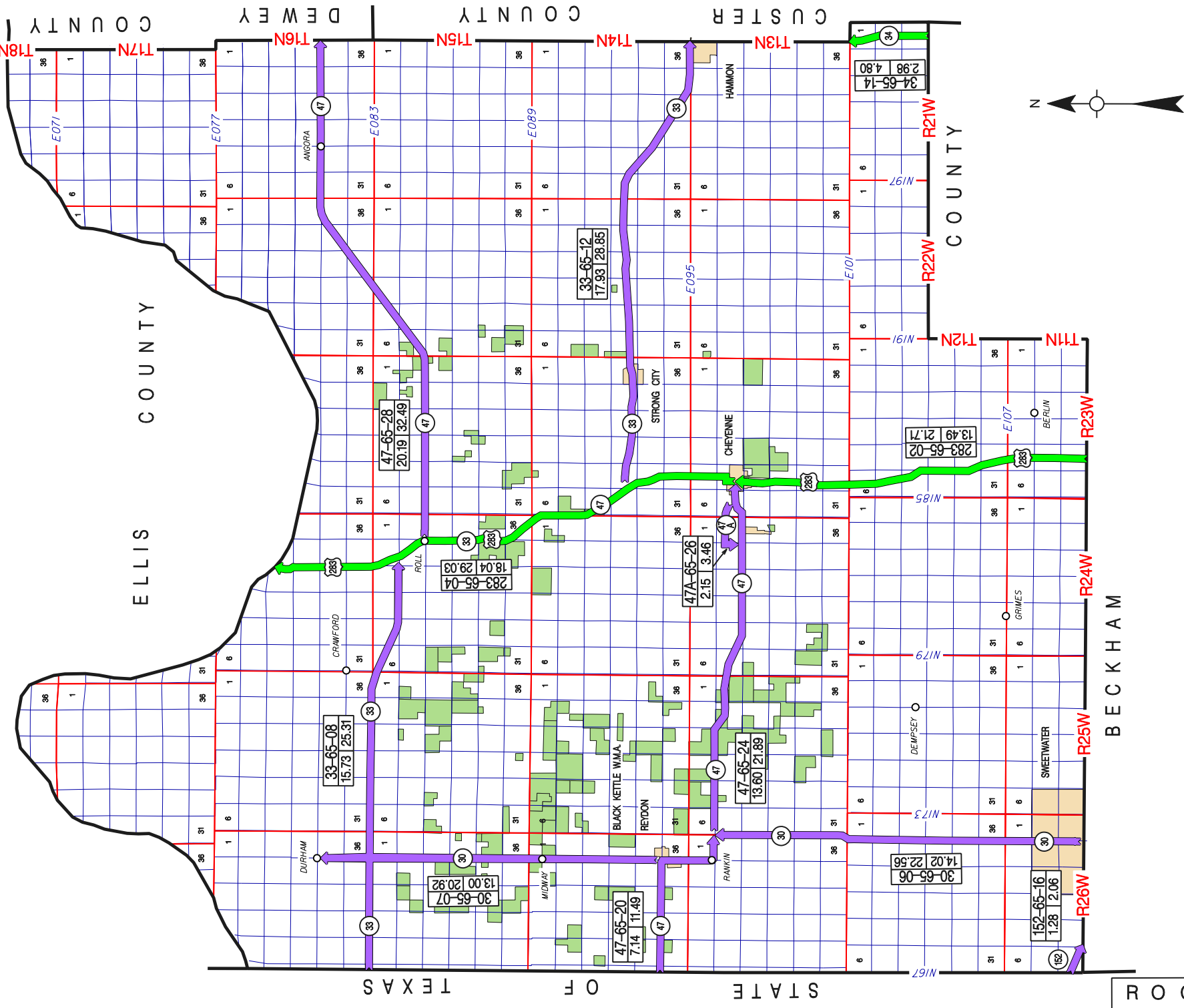




**OKLAHOMA DEPARTMENT OF TRANSPORTATION — CONTROL SECTION LOG ---- ROGER MILLS COUNTY**

<b>CONTROL</b>	<b>ROUTE</b>	<b>LENGTH</b>	<b>STARTING DESRIPTION</b>	<b>DIRECTION</b>	<b>ENDING DESCRIPTION</b>	<b>NOTES</b>
6502	US 283	13.49	BECKHAM COUNTY LINE	NORTHERLY	JCT. SH 47(BROADWAY & MAIN ST)IN CHEYENNE	
6504	US 283	18.04	JCT. SH 47(BROADWAY & MAIN ST)IN CHEYENNE	NORTHERLY	ELLIS COUNTY LINE (S. END BR.)	
6506	SH 30	14.02	BECKHAM COUNTY LINE	NORTHERLY	JCT. SH 47, S.E. OF REYDON	
6507	SH 30	13.00	JCT. SH 47 W. EDGE OF REYDON	NORTHERLY	AT DURHAM	
6508	SH 33	15.73	TEXAS-STATE LINE (TEXAS SH 33)	EASTERLY	JCT. US 283, N.W. OF ROLL	
6512	SH 33	17.93	JCT. US 283, N. OF CHEYENNE	EASTERLY	CUSTER COUNTY LINE	
6514	SH 34	2.98	BECKHAM COUNTY LINE	NORTHERLY	CUSTER COUNTY LINE	
6516	SH 152	1.28	TEXAS-STATE LINE (TEXAS SH 152)	EASTERLY	BECKHAM COUNTY LINE	
6520	SH 47	7.14	TEXAS-STATE LINE (TEXAS FM 2124)	EASTERLY	JCT. SH 30, S.E. OF REYDON	
6524	SH 47	13.60	JCT. SH 30, S.E. OF REYDON	EASTERLY	JCT. US 283(MAIN ST & BROADWAY)IN CHEYENNE	
6526	SH 47A	2.15	JCT. SH 47 W. OF US 283	WESTERLY	JCT. SH 47 W. OF US 283	
6528	SH 47	20.19	JCT. US 283 AT ROLL	EASTERLY	DEWEY COUNTY LINE	

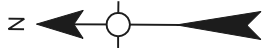
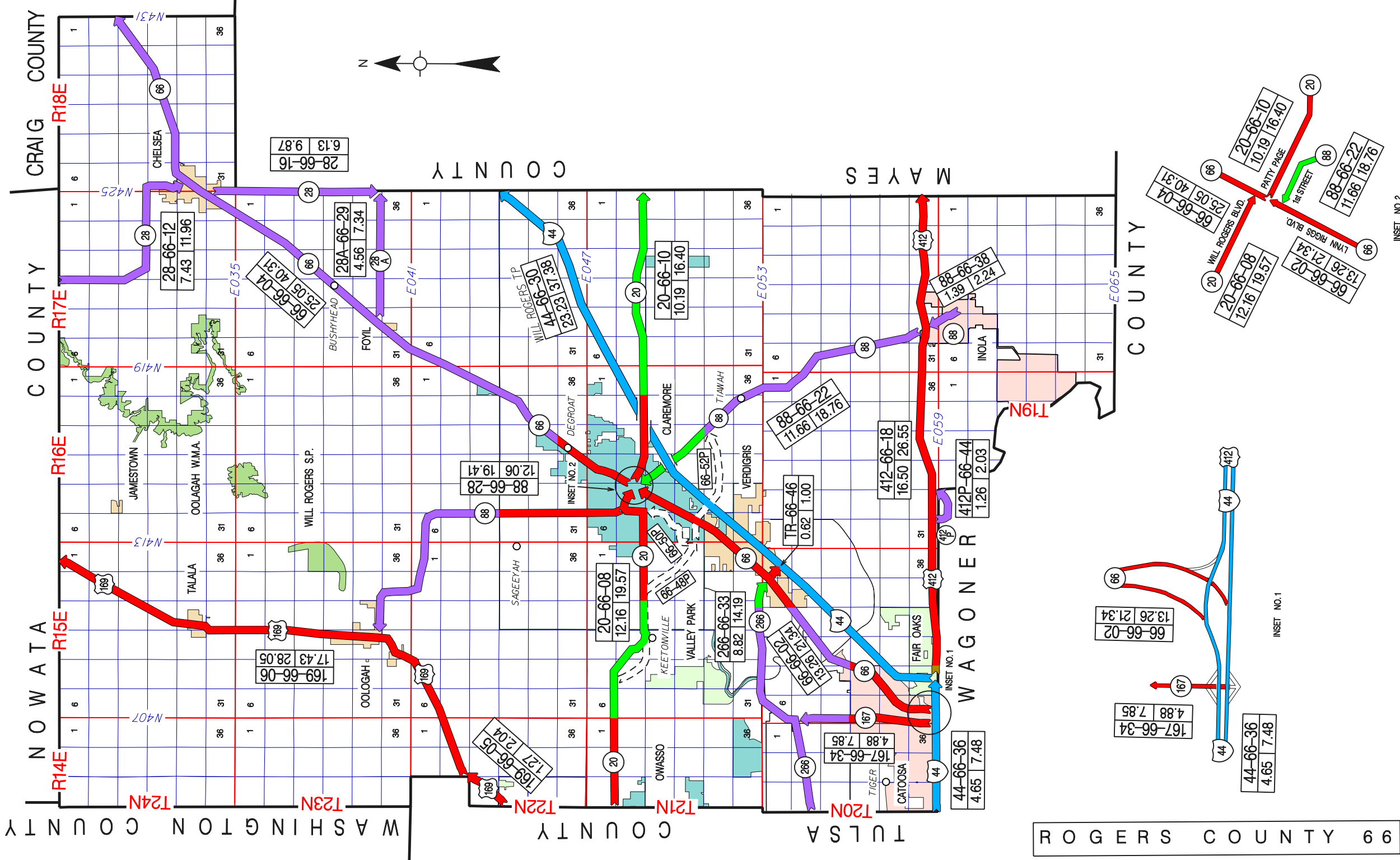
**139.55 TOTAL COUNTY MILEAGE**



**OKLAHOMA DEPARTMENT OF TRANSPORTATION — CONTROL SECTION LOG ---- ROGERS COUNTY**

CONTROL	ROUTE	LENGTH	STARTING DESCRIPTION	DIRECTION	ENDING DESCRIPTION	NOTES
6602	SH 66	13.26	JCT. I-44 (GORE PT. I-44 N. BOUND)	NORTHEASTERLY	JCT. SH 20(2ND ST & RIGGS BLVD)IN CLAREMORE	AGENDA ITEM (12.95 MILES BEFORE)
6604	SH 66	25.05	JCT. SH 20(2ND ST & RIGGS BLVD)IN CLAREMORE	NORTHEASTERLY	CRAIG COUNTY LINE	
6605	US 169	1.27	TULSA COUNTY LINE	NORTHEASTERLY	TULSA COUNTY LINE	
6606	US 169	17.43	TULSA COUNTY LINE	NORTHERLY	NOWATA COUNTY LINE	REALIGNMENT (17.48 MILES BEFORE)
6608	SH 20	12.16	TULSA COUNTY LINE	EASTERLY	JCT. SH 66(WILL ROGERS & RIGGS)IN CLAREMORE	AGENDA ITEM (12.22 MILES BEFORE)
6610	SH 20	10.19	JCT. SH 66(RIGGS BLVD & 2ND ST)IN CLAREMORE	EASTERLY	MAYES COUNTY LINE	OFFSET ALIGNMENT 2005
6612	SH 28	7.43	NOWATA COUNTY LINE	SOUTHEASTERLY	JCT. SH 66(WALNUT AVE & 6TH ST)IN CHELSEA	
6616	SH 28	6.13	JCT. SH 66 S. OF CHELSEA	SOUTHERLY	MAYES COUNTY LINE	
6618	US 412	16.50	JCT. I-44 (CREEK T.P. WEST SIDE STR)	EASTERLY	MAYES COUNTY LINE	AGENDA ITEM (17.74 MILES BEFORE)
6622	SH 88	11.66	JCT. SH 33 N.W. OF INOLA	NORTHERLY	JCT. SH 20(1ST ST & LYNN RIGGS) IN CLAREMORE	AGENDA ITEM (11.78 MILES BEFORE)
6628	SH 88	12.06	JCT. SH 20(WILL ROGERS BLVD)IN CLAREMORE	NORTHWESTERLY	JCT. US 169 S. OF OOLOGAH	
6629	SH 28A	4.56	JCT. SH 66 N.E. EDGE OF FOYIL	EASTERLY	MAYES COUNTY LINE	
6630	IS 44	23.23	JCT US 412 (S. SIDE STR) REALIGN 2002	NORTHEAST (TOLL RD.)	MAYES COUNTY LINE	WILL ROGERS T.P. (AGENDA 23.41 MI.BEFORE)
6633	SH 266	8.82	TULSA COUNTY LINE	EASTERLY	JCT. SH 66 (EAST SIDE STRUCTURE)	PARTIAL REMOVAL (ADDED TO 66-46)
6634	SH 167	4.88	JCT I-44 S. EDGE OF CATOOSA	NORTHERLY	JCT. SH 266 N. OF CATOOSA	
6636	IS 44	4.65	TULSA COUNTY LINE (E. SIDE STR.)	EASTERLY	JCT. CREEK T.P. (W. SIDE STR) EXTENDED 2002	AGENDA ITEM (3.76 MILES BEFORE)
6638	SH 88	1.39	BROADWAY & COMMERCIAL IN INOLA	NORTHWESTERLY	JCT US 412 (N. SIDE STR.)	
6644	SH 412P	1.26	JCT US 412 ON SECTION LINE NS41400	EASTERLY	JCT US 412 ON SECTION LINE NS41500	
6646	TOLL RD	0.62	JCT SH 66 (E. SIDE STR)	EASTERLY	JCT I-44 (E. SIDE STR)	WILL ROGERS SPUR T.P. (CONSTRUCTED 2003)
6648P	P & S	0.00	JCT SH 20 (W. OF KEETONVILLE)	SOUTHEASTERLY	PROPOSED JCT SH 88	PROJECT MANAGEMENT
6650P	P & S	0.00	JCT SH 20 (PROPOSED ALIGNMENT)	NORTHERLY	JCT SH 20	PROJECT MANAGEMENT
6652P	P & S	0.00	JCT SH 20 (PROPOSED ALIGNMENT)	EASTERLY	JCT SH 88	PROJECT MANAGEMENT

**182.55 TOTAL COUNTY MILEAGE**



9 9 R O G E R S C O U N T Y

W A S H I N G T O N C O U N T Y

T U L S A C O U N T Y

C O U N T Y

C O U N T Y

C R A I G C O U N T Y

44-66-36  
4.65 7.48

167-66-34  
4.88 7.85

66-66-02  
13.26 21.34

INSET NO. 1

44-66-36  
4.65 7.48

167-66-34  
4.88 7.85

66-66-02  
13.26 21.34

INSET NO. 1

412P-66-44  
1.26 2.03

412-66-18  
16.50 26.55

88-66-22  
11.66 18.76

20-66-08  
12.16 19.57

88-66-28  
12.06 19.41

169-66-06  
17.43 28.05

66-66-04  
23.05 40.31

28A-66-29  
4.56 7.34

28-66-12  
7.43 11.96

28-66-16  
6.13 9.87

88-66-22  
11.66 18.76

66-66-02  
13.26 21.34

20-66-08  
12.16 19.57

66-66-04  
23.05 40.31

20-66-10  
10.19 16.40

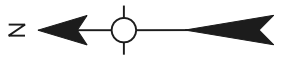
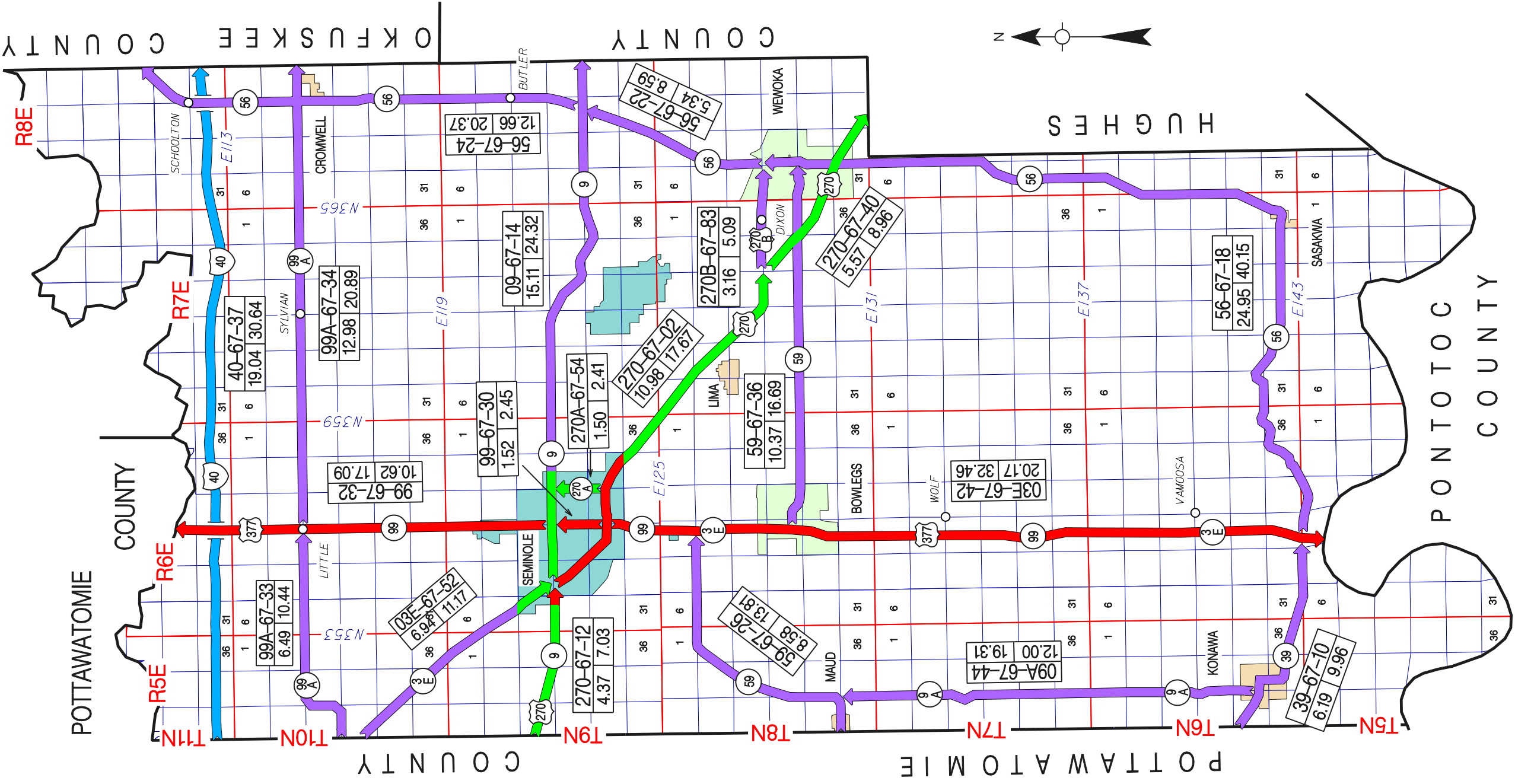
INSET NO. 2

**OKLAHOMA DEPARTMENT OF TRANSPORTATION — CONTROL SECTION LOG ---- SEMINOLE COUNTY**

CONTROL	ROUTE	LENGTH	STARTING DESCRIPTION	DIRECTION	ENDING DESCRIPTION	NOTES
6702	US 270	10.98	JCT. SH 9 IN SEMINOLE	SOUTHEASTERLY	JCT. US 270 BUS. W. OF WEWOKA	
6710	SH 39	6.19	POTTAWATOMIE COUNTY LINE	SOUTHEASTERLY	JCT SH 3E SE OF KONAWA	
6712	US 270	4.37	POTTAWATOMIE COUNTY LINE	EASTERLY	JCT. SH 3E IN SEMINOLE	REINVENTORIED 2005 (4.45 MI. BEFORE)
6714	SH 9	15.11	JCT. US 270, IN SEMINOLE	EASTERLY	HUGHES COUNTY LINE	REINVENTORIED 2005 (15.03 MI. BEFORE)
6718	SH 56	24.95	JCT SH 3E S.E. OF KONAWA	EAST & NORTHERLY	JCT. US 270B(1ST & MEKUSUKEY AVE)IN WEWOKA	
6722	SH 56	5.34	JCT. US 270B(1ST & MEKUSUKEY AVE)IN WEWOKA	NORTHERLY	JCT. SH 9, N. OF WEWOKA	
6724	SH 56	12.66	JCT. SH 9, N. OF WEWOKA	NORTHERLY	OKFUSKEE COUNTY LINE	
6726	SH 59	8.58	POTTAWATOMIE COUNTY LINE	EAST & NORTHERLY	JCT. SH 3E, S. OF SEMINOLE	
6730	SH 99	1.52	JCT. US 270(BROADWAY & PHILLIPS)IN SEMINOLE	NORTHERLY	JCT. SH 9, IN SEMINOLE	
6732	SH 99	10.62	JCT. SH 9 IN SEMINOLE	NORTHERLY	POTTAWATOMIE COUNTY LINE (N. END BR.)	
6733	SH 99A	6.49	POTTAWATOMIE COUNTY LINE	EASTERLY	JCT. SH 99 AT LITTLE	
6734	SH 99A	12.98	JCT. SH 99, AT LITTLE	EASTERLY	OKFUSKEE COUNTY LINE	
6736	SH 59	10.37	JCT SH 3E S. OF SEMINOLE	EASTERLY	JCT SH 56(MEKUSUKEY AVE & 14TH ST)IN WEWOKA	
6737	IS 40	19.04	POTTAWATOMIE COUNTY LINE	EASTERLY	OKFUSKEE COUNTY LINE	
6740	US 270	5.57	JCT. US 270B W. OF WEWOKA	SOUTHEASTERLY	HUGHES COUNTY LINE	
6742	SH 3E	20.17	JCT US 270(BROADWAY & PHILLIPS)IN SEMINOLE	SOUTHERLY	PONTOTOC COUNTY LINE (N. END STR.)	
6744	SH 9A	12.00	JCT. SH 39(THIRD ST & WEST ST)IN KONAWA	NORTHERLY	JCT. SH 59 E. OF MAUD	
6752	SH 3E	6.94	POTTAWATOMIE COUNTY LINE	SOUTHEASTERLY	JCT. SH 9 IN SEMINOLE	
6754	SH 270A	1.50	JCT US 270 (BROADWAY & HARVEY) IN SEMINOLE	NORTHERLY	JCT SH 9 IN SEMINOLE	
6783	US 270B	3.16	JCT. US 270 W. OF WEWOKA	EASTERLY	JCT. SH 56(MEKUSUKEY AVE & 1ST ST)IN WEWOKA	

**198.54 TOTAL COUNTY MILEAGE**

SEMINOLE COUNTY 67

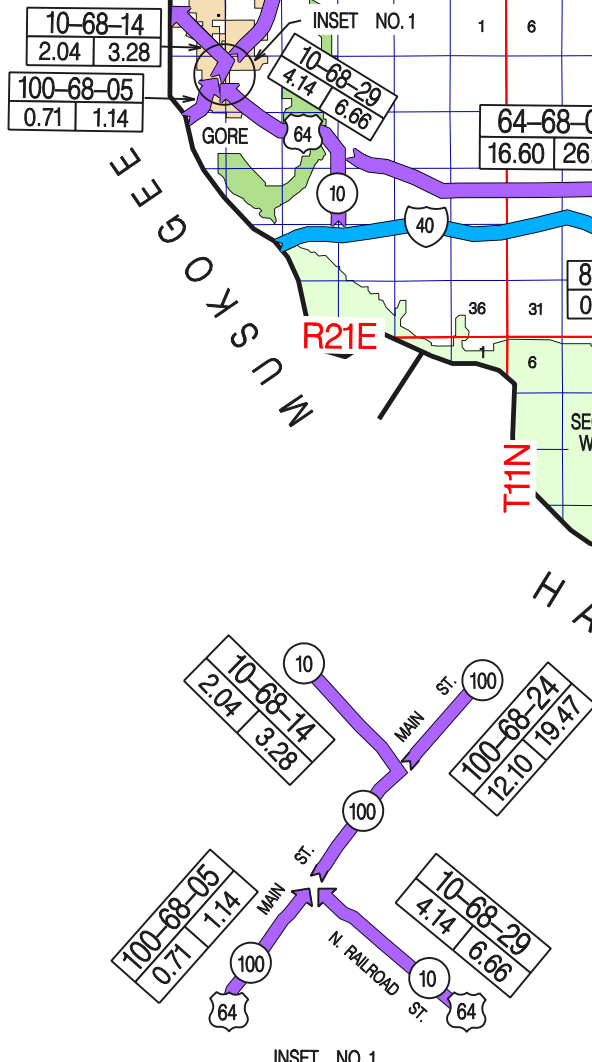
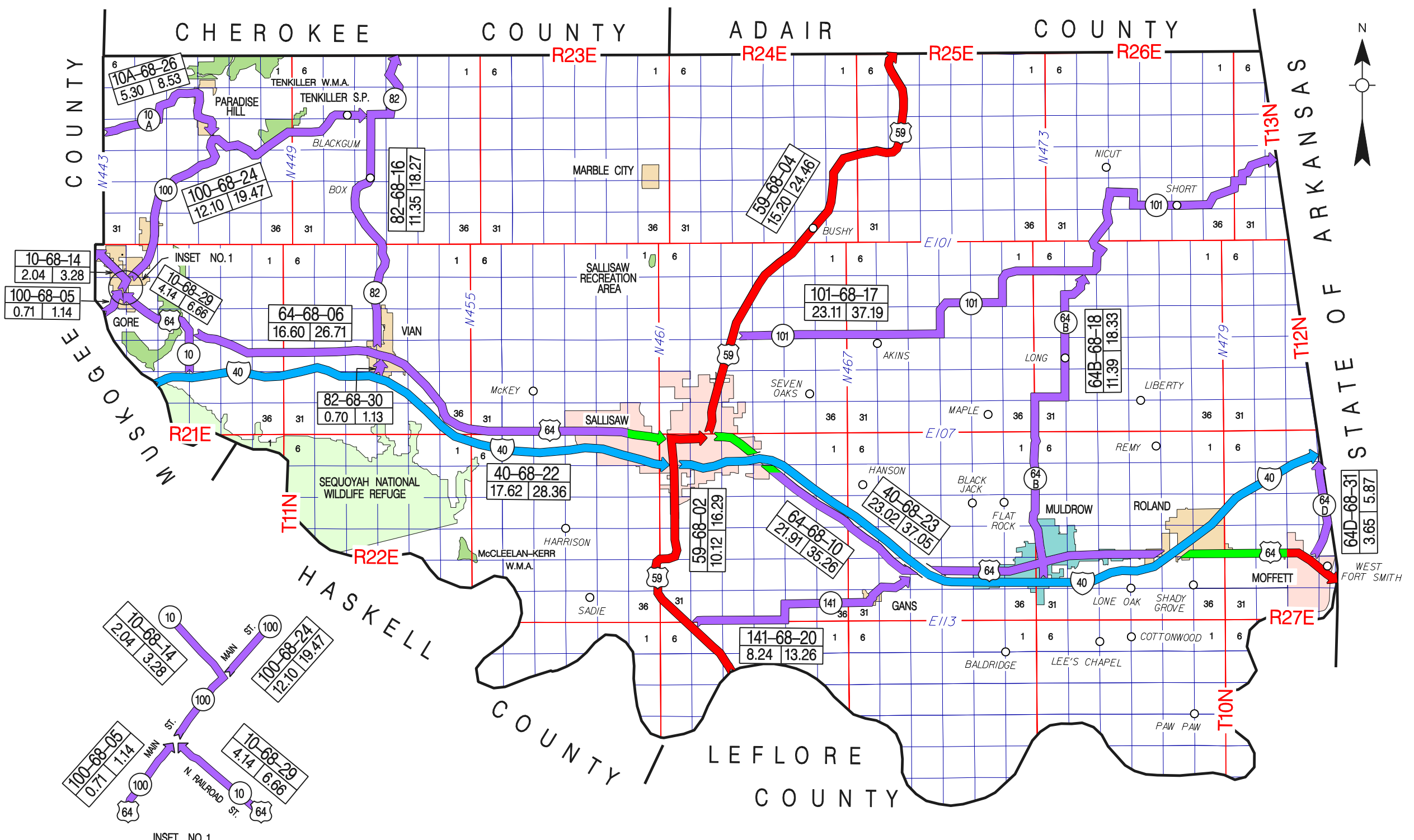


**OKLAHOMA DEPARTMENT OF TRANSPORTATION — CONTROL SECTION LOG ---- SEQUOYAH COUNTY**

<b>CONTROL</b>	<b>ROUTE</b>	<b>LENGTH</b>	<b>STARTING DESCRIPTION</b>	<b>DIRECTION</b>	<b>ENDING DESCRIPTION</b>	<b>NOTES</b>
6802	US 59	10.12	LEFLORE COUNTY LINE (S. END BR.)	NORTHERLY	JCT. US 64(WHEELER & CHEROKEE)IN SALLISAW	OFFSET ALIGNMENT 2004 (10.35 BEFORE)
6804	US 59	15.20	JCT. US 64(CHEROKEE & WHEELER)IN SALLISAW	NORTHERLY	ADAIR COUNTY LINE	
6805	SH 100	0.71	MUSKOGEE COUNTY LINE (NE END BR.)	NORTHEASTERLY	JCT. SH 10(N. RAILROAD & MAIN)IN GORE	
6806	US 64	16.60	SH 10 S. E. OF GORE	EASTERLY	JCT. US 59 IN SALLISAW	
6810	US 64	21.91	JCT. US 59(WHEELER & CHEROKEE)IN SALLISAW	SOUTHEASTERLY	ARKANSAS STATE LINE (CENTER OF BR)	
6814	SH 10	2.04	JCT. SH 100(RAILROAD & MAIN)IN GORE	NORTHWESTERLY	MUSKOGEE COUNTY LINE	
6816	SH 82	11.35	JCT. US 64(SCHLEY ST & THORNTON ST)IN VIAN	NORTHERLY	CHEROKEE COUNTY LINE	
6817	SH 101	23.11	JCT. US 59 N. OF SALLISAW	EASTERLY	ARKANSAS STATE LINE (ARK. SH 220)	AGENDA ITEM (23.45 MILES BEFORE)
6818	SH 64B	11.39	JCT. I-40 S. OF MULDROW (S. SIDE STR.)	NORTHERLY	JCT. SH 101	
6820	SH 141	8.24	JCT. US 59 S. OF SALLISAW	EASTERLY	JCT. US 64 N.E. OF GANS	NEW ALIGNMENT 2010 (8.31 BEFORE)
6822	IS 40	17.62	MUSKOGEE COUNTY LINE (W. END BR.)	EASTERLY	JCT. US 59, S.W. OF SALLISAW (E. SIDE STR.)	INCLUDES INTERCHANGE STR.
6823	IS 40	23.02	JCT. US 59, S.W. OF SALLISAW (E. SIDE STR.)	EASTERLY	ARKANSAS STATE LINE	
6824	SH 100	12.10	JCT. SH 10 IN GORE	NORTHEASTERLY	JCT. SH 82, N. OF BOX	
6826	SH 10A	5.30	MUSKOGEE COUNTY LINE	EASTERLY	JCT. SH 100 NEAR TENKILLER FERRY DAM	
6829	SH 10	4.14	JCT. I-40 (S. SIDE STR.)	NORTHWESTERLY	JCT. SH 100(MAIN ST & N. RAILROAD)IN GORE	
6830	SH 82	0.70	JCT. I-40 S. OF VIAN (S. SIDE STR)	NORTHERLY	JCT. US 64(SCHLEY ST & THORNTON ST)IN VIAN	
6831	SH 64D	3.65	JCT US 64 N. OF MOFFETT	NORTHERLY	ARKANSAS STATE LINE	

**187.20 TOTAL COUNTY MILEAGE**

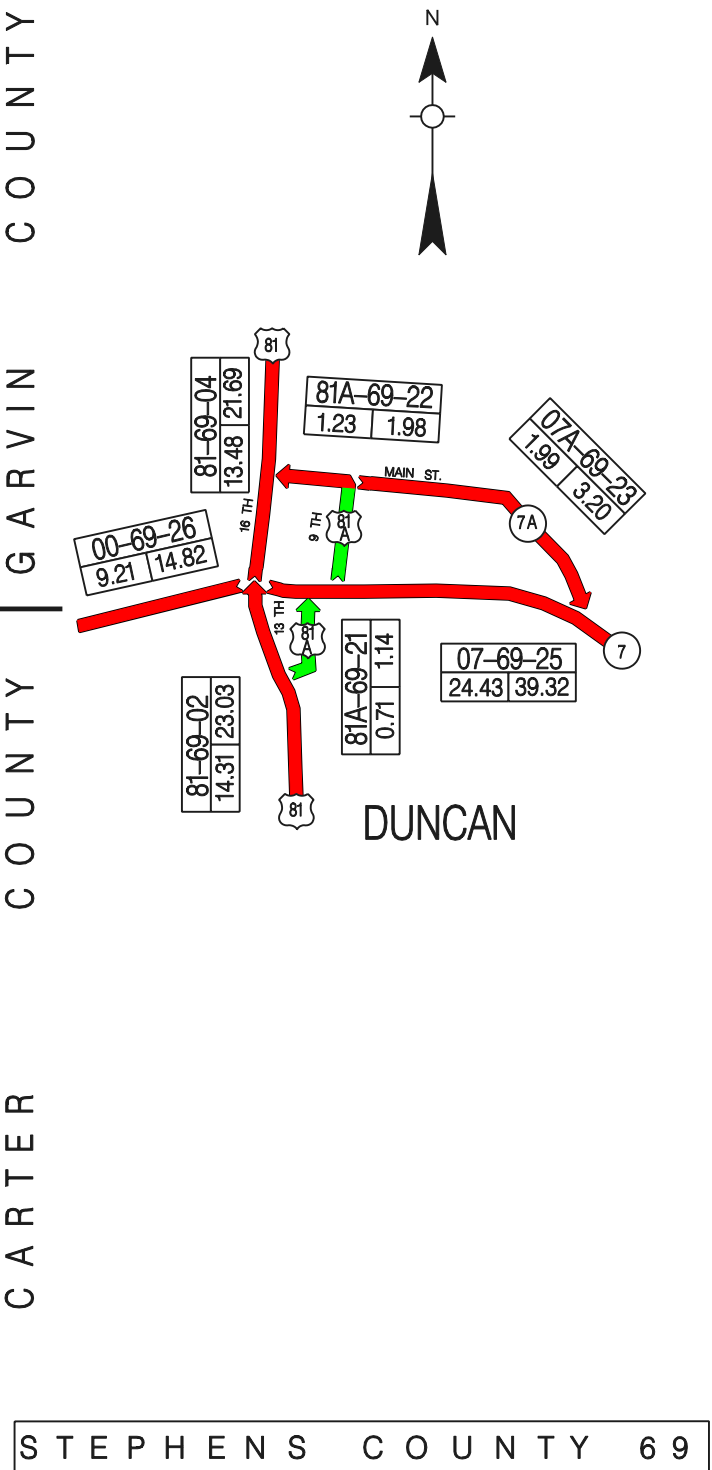
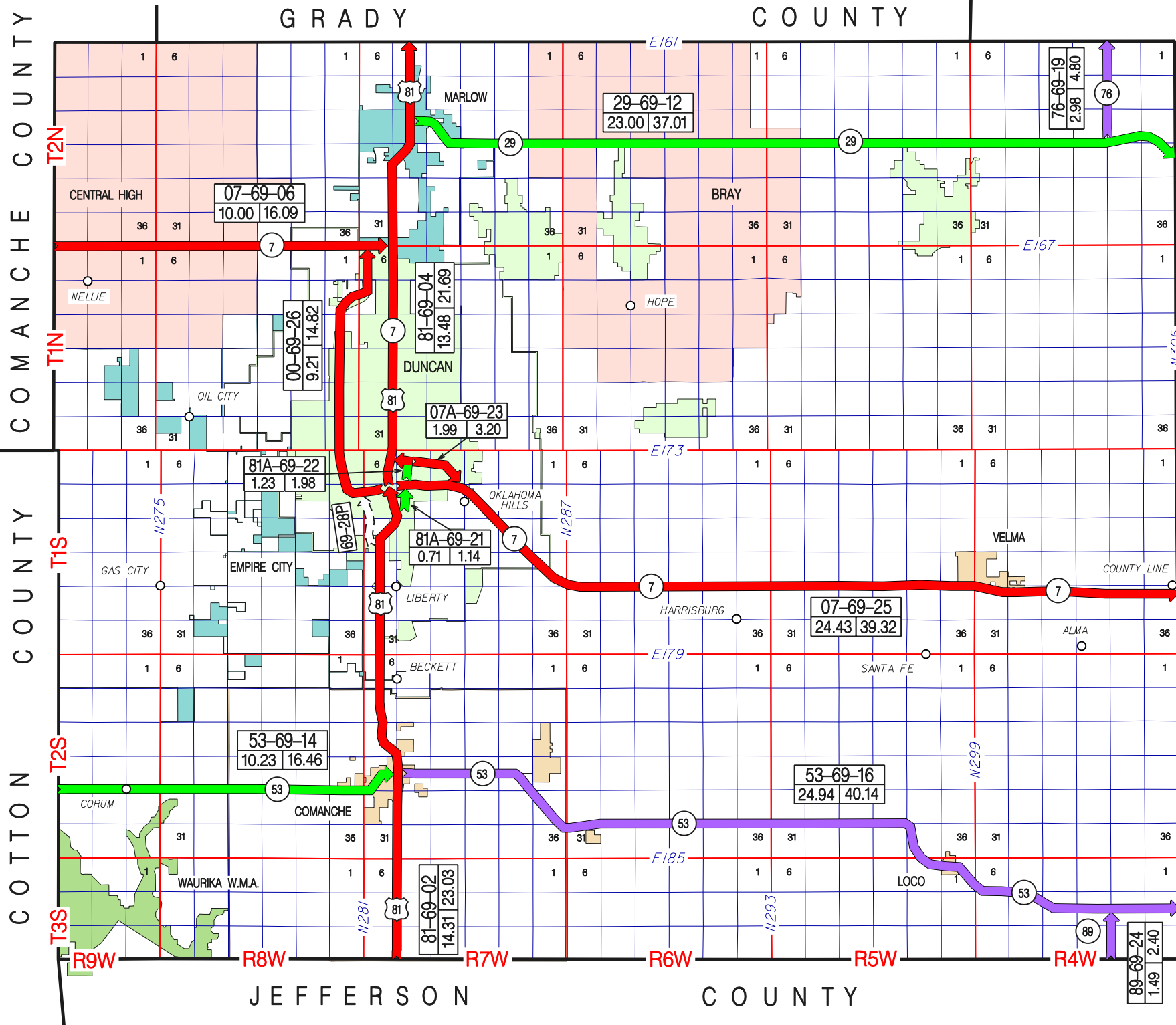




**OKLAHOMA DEPARTMENT OF TRANSPORTATION — CONTROL SECTION LOG ---- STEPHENS COUNTY**

<b>CONTROL</b>	<b>ROUTE</b>	<b>LENGTH</b>	<b>STARTING DESCRIPTION</b>	<b>DIRECTION</b>	<b>ENDING DESCRIPTION</b>	<b>NOTES</b>
6902	US 81	14.31	JEFFERSON COUNTY LINE	NORTHERLY	JCT. SH 7 IN DUNCAN (N. END STR)	
6904	US 81	13.48	JCT. SH 7 IN DUNCAN (N. END STR)	NORTHERLY	GRADY COUNTY LINE	
6906	SH 7	10.00	COMANCHE COUNTY LINE	EASTERLY	JCT. US 81, N. OF DUNCAN	
6912	SH 29	23.00	JCT. US 81(BROADWAY & MAIN ST)IN MARLOW	EASTERLY	GARVIN COUNTY LINE	
6914	SH 53	10.23	COTTON COUNTY LINE	EASTERLY	JCT. US 81(THIRD ST & OAK AVE)IN COMANCHE	
6916	SH 53	24.94	JCT. US 81(THIRD ST & OAK AVE)IN COMANCHE	EASTERLY	CARTER COUNTY LINE	
6919	SH 76	2.98	JCT. SH 29, E. OF BRAY	NORTHERLY	GARVIN COUNTY LINE	
6921	US 81A	0.71	JCT. US 81, IN DUNCAN	NORTHERLY	JCT. SH 7 IN DUNCAN	
6922	US 81A	1.23	JCT. SH 7 IN DUNCAN	NORTH & WESTERLY	JCT. US 81(16TH ST & MAIN ST) IN DUNCAN	
6923	SH 7A	1.99	JCT. US 81A(9TH ST & MAIN ST)IN DUNCAN	EASTERLY	JCT. SH 7 E. EDGE OF DUNCAN	
6924	SH 89	1.49	JEFFERSON COUNTY LINE	NORTHERLY	JCT. SH 53 E. OF LOCO	
6925	SH 7	24.43	JCT. US 81 IN DUNCAN	EASTERLY	CARTER COUNTY LINE	
6926	SH 000	9.21	JCT SH 7 EAST ( WEST SIDE BRIDGE )	NORTHWESTERLY	JCT SH 7 WEST	DUNCAN BY-PASS (OFFSET ALIGN. 2006)
6928P	P & S	0.00	JCT US 81 (SOUTHWEST DUNCAN)	NORTHERLY	JCT DUNCAN BY-PASS EST. 1.60 MILES	PROJECT MANAGEMENT (EXTENSION)

**138.00 TOTAL COUNTY MILEAGE**



**OKLAHOMA DEPARTMENT OF TRANSPORTATION — CONTROL SECTION LOG ---- TEXAS COUNTY**


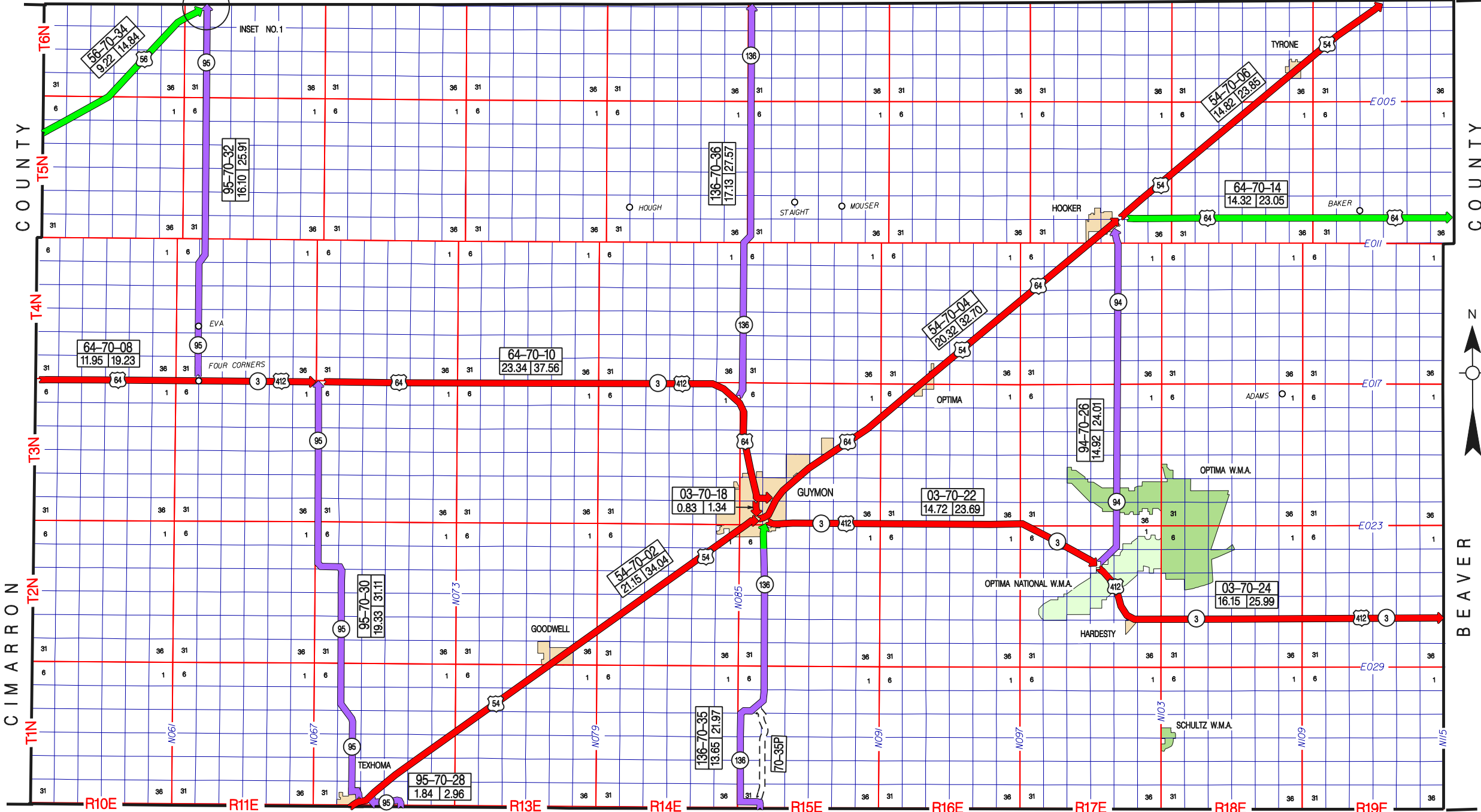
CONTROL	ROUTE	LENGTH	STARTING DESCRIPTION	DIRECTION	ENDING DESCRIPTION	NOTES
7002	US 54	21.15	TEXAS STATE LINE	NORTHEASTERLY	JCT. SH 3(MAIN ST & SECOND ST)IN GUYMON	
7004	US 54	20.32	JCT. SH 3(MAIN ST & SECOND ST)IN GUYMON	NORTHEASTERLY	JCT. US 64 N. EDGE OF HOOKER	
7006	US 54	14.82	JCT. US 64 N. EDGE OF HOOKER	NORTHEASTERLY	KANSAS STATE LINE	
7008	US 64	11.95	CIMARRON COUNTY LINE	EASTERLY	JCT. SH 95 E. OF FOUR CORNERS	
7010	US 64	23.34	JCT. SH 95 E. OF FOUR CORNERS	EAST & SOUTHERLY	JCT. US 54 IN GUYMON	
7014	US 64	14.32	JCT. US 54 N. EDGE OF HOOKER	EASTERLY	BEAVER COUNTY LINE	
7018	SH 3	0.83	JCT. US 64 (12TH ST & MAIN ST)IN GUYMON	SOUTHERLY	JCT. US 54 (2ND ST & MAIN ST)IN GUYMON	
7022	SH 3	14.72	JCT. US 54 IN GUYMON	EASTERLY	JCT. SH 94, NW OF HARDESTY	
7024	SH 3	16.15	JCT. SH 94, NW OF HARDESTY	EASTERLY	BEAVER COUNTY LINE	
7026	SH 94	14.92	JCT. SH 3, NW OF HARDESTY	NORTHERLY	JCT. US 54(CLARENCE ST & SWEM ST)IN HOOKER	
7028	SH 95	1.84	TEXAS STATE LINE	WESTERLY	JCT. US 54(SOUTH ST & SECOND ST)IN TEXOMA	
7030	SH 95	19.33	JCT. US 54(SOUTH ST & SECOND ST)IN TEXOMA	NORTHERLY	JCT. US 64 E. OF FOUR CORNERS	
7032	SH 95	16.10	JCT. US 64 AT FOUR CORNERS	NORTHERLY	KANSAS STATE LINE (KANSAS SH 27)	
7034	US 56	9.22	CIMARRON COUNTY LINE	NORTHEASTERLY	KANSAS STATE LINE	
7035P	P & S	0.00	TEXAS STATE LINE	NORTHERLY	4.87 MILES NORTH TO JCT. SH 136	REALINGMENT OF SH 136
7035	SH 136	13.65	TEXAS STATE LINE (TEXAS SH 136)	NORTHERLY	JCT. SH 3 IN GUYMON	
7036	SH 136	17.13	JCT. US 64 N. OF GUYMON	NORTHERLY	KANSAS STATE LINE (KANSAS SH 25)	REALIGNMENT 2003 WAS 17.31

**229.79 TOTAL COUNTY MILEAGE**

STATE

OF

KANSAS



CIMARRON COUNTY

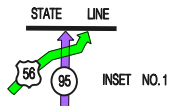
COUNTY

BEAVER COUNTY

STATE

OF

TEXAS

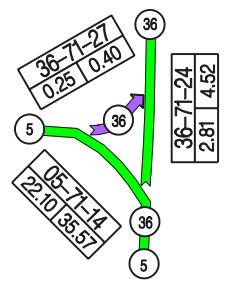
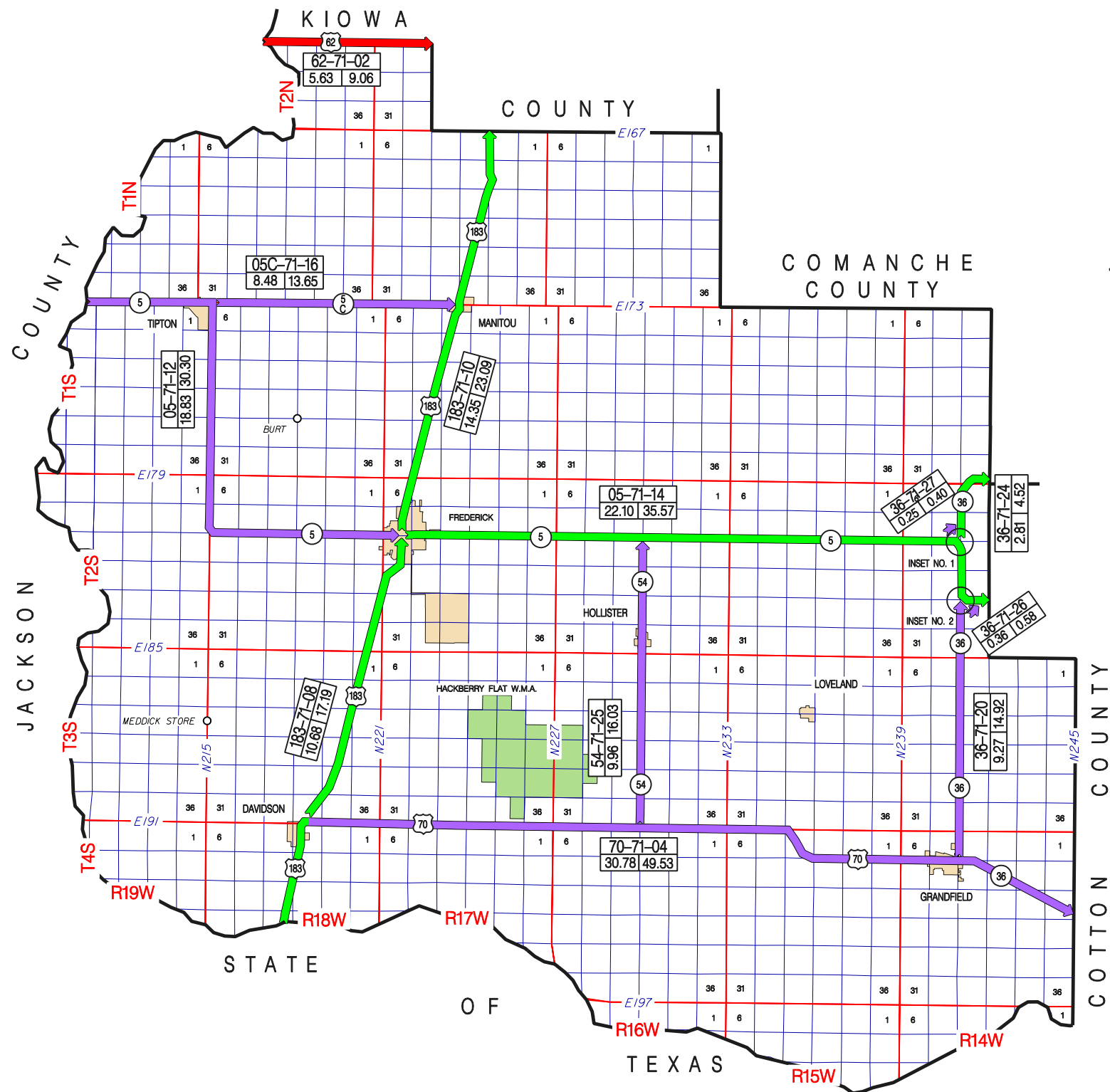


TEXAS COUNTY 70

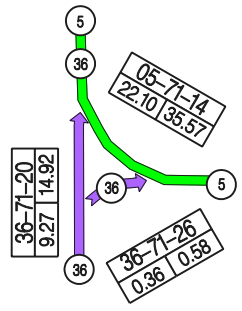
**OKLAHOMA DEPARTMENT OF TRANSPORTATION — CONTROL SECTION LOG ---- TILLMAN COUNTY**

<b>CONTROL</b>	<b>ROUTE</b>	<b>LENGTH</b>	<b>STARTING DESRIPTION</b>	<b>DIRECTION</b>	<b>ENDING DESCRIPTION</b>	<b>NOTES</b>
7102	US 62	5.63	JACKSON COUNTY LINE (E. END BR.)	EASTERLY	KIOWA COUNTY LINE	
7104	US 70	30.78	TEXAS STATE LINE (S. END BR.)	NORTH & EASTERLY	COTTON COUNTY LINE	
7108	US 183	10.68	JCT. US 70 N. OF DAVIDSON	NORTHERLY	JCT SH 5(GLADSTONE & MAIN ST)IN FREDERICK	
7110	US 183	14.35	JCT. SH 5(GLADSTONE & MAIN ST)IN FREDERICK	NORTHERLY	KIOWA COUNTY LINE	
7112	SH 5	18.83	JACKSON COUNTY LINE (W. END BR.)	EASTERLY	JCT. US 183(MAIN & GLADSTONE)IN FREDERICK	
7114	SH 5	22.10	JCT. US 183(MAIN ST & GLADSTONE)IN FREDERICK	EASTERLY	COTTON COUNTY LINE	
7116	SH 5C	8.48	JCT. SH 5 E. EDGE OF TIPTON	EASTERLY	JCT. US 183 N.W. EDGE OF MANITOU	
7120	SH 36	9.27	JCT. US 70(FIRST & BRIDGE BLVD)IN GRANDFIELD	NORTHERLY	JCT. SH 5, N. OF GRANDFIELD	
7124	SH 36	2.81	JCT. SH 5 N. OF GRANDFIELD	NORTH & EASTERLY	COMANCHE COUNTY LINE	
7125	SH 54	9.96	JCT. US 70 E. OF DAVIDSON	NORTHERLY	JCT. SH 5, E. OF FREDERICK	
7126	SH 36	0.36	SH 36	NORTH (WYE LEG)	SH 5	
7127	SH 36	0.25	SH 5	NORTH (WYE LEG)	SH 36	

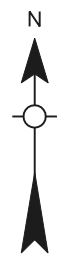
**133.50 TOTAL COUNTY MILEAGE**



INSET NO. 1



INSET NO. 2

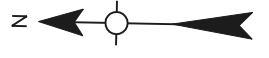
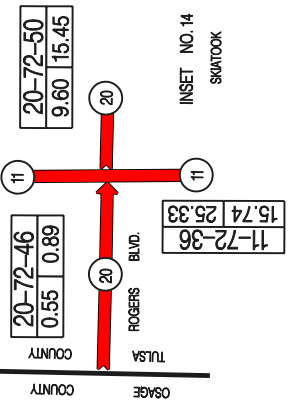
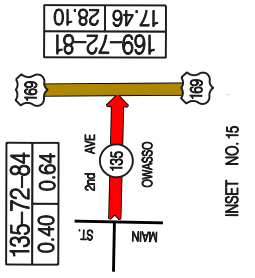
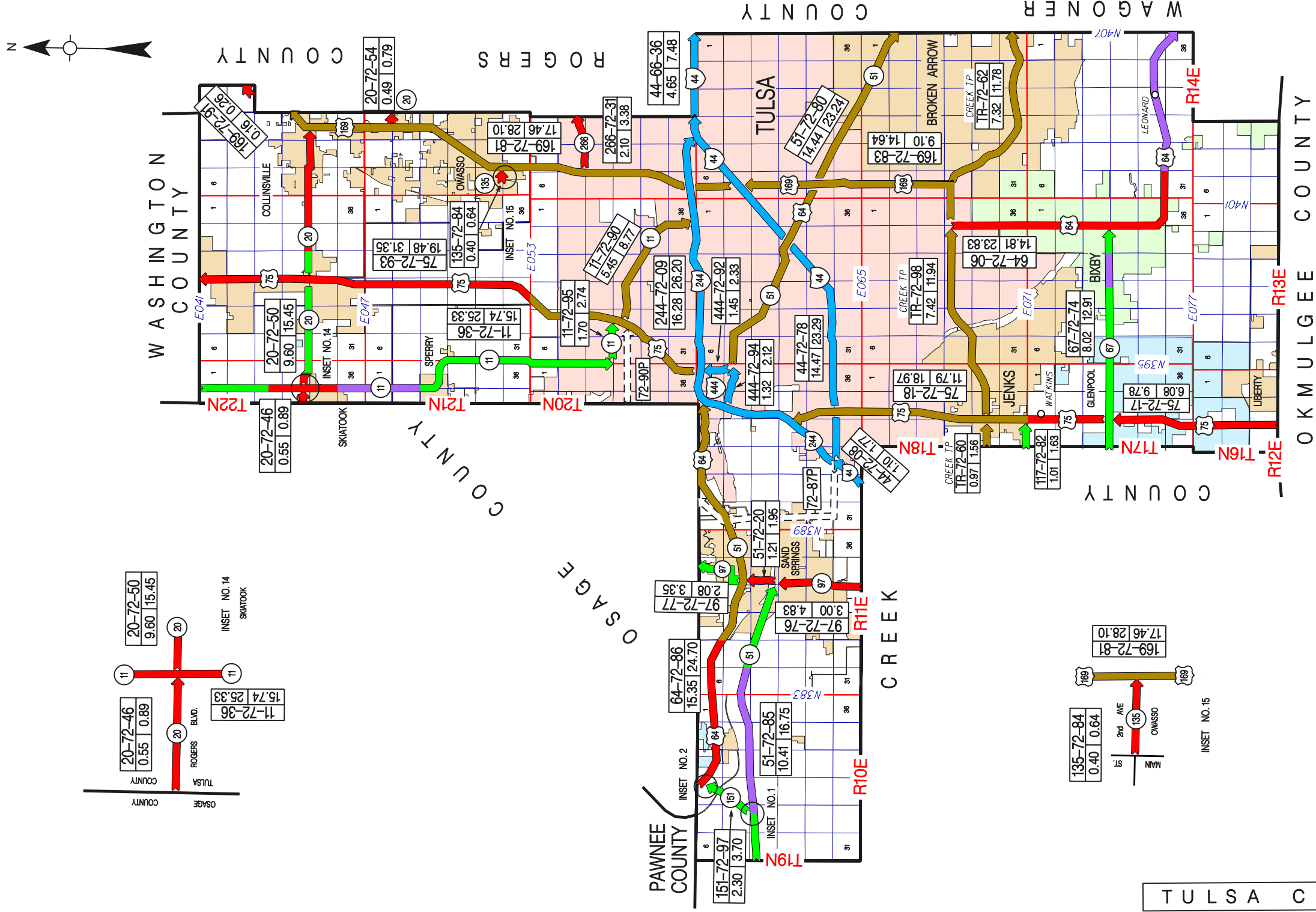


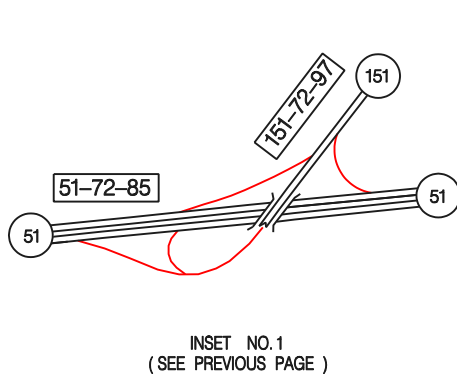


**OKLAHOMA DEPARTMENT OF TRANSPORTATION — CONTROL SECTION LOG ---- TULSA COUNTY**

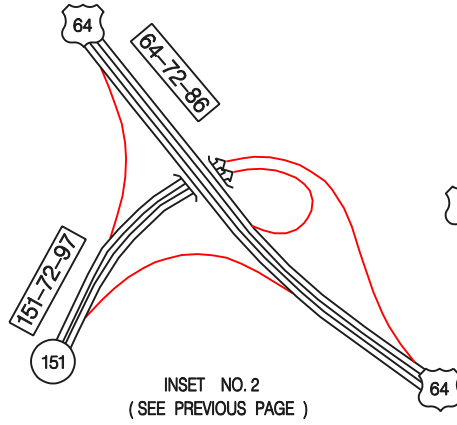
CONTROL	ROUTE	LENGTH	STARTING DESCRIPTION	DIRECTION	ENDING DESCRIPTION	NOTES
7206	US 64	14.81	JCT. US 169 (N. SIDE STRUCTURE)	SOUTH & EASTERLY	WAGONER COUNTY LINE	
7208	IS 44	1.10	CREEK COUNTY LINE	NORTHERLY	JCT. I-244 (N. BOUND GORE PT.)	
7209	IS 244	16.28	JCT.I-44 (E.BOUND GORE POINT)	NORTH & EASTERLY	JCT.I-44 IN TULSA (I-44 E. BD.GORE POINT)	LENGTH CORRECTED FROM 15.75 (2005)
7217	US 75	6.08	OKMULGEE COUNTY LINE	NORTHERLY	JCT SH 67 IN GLENPOOL (N. SIDE STR.)	
7218	US 75	11.79	JCT SH 67 IN GLENPOOL (N. SIDE STR.)	NORTHERLY	JCT. I-244 (N. BOUND GORE PT.)	
7220	SH 51	1.21	JCT. SH 97 IN SAND SPRINGS	NORTHERLY	JCT. US 64 IN SAND SPRINGS (N. SIDE STR.)	
7231	SH 266	2.10	JCT. US 169 (W. SIDE STR.)	EASTERLY	ROGERS COUNTY LINE	
7236	SH 11	15.74	WASHINGTON COUNTY LINE	SOUTHERLY	JCT SH 11(36TH ST & PEORIA AVE)IN TULSA	
7246	SH 20	0.55	OSAGE COUNTY LINE	EASTERLY	JCT. SH 11(CINCINNATI & ROGERS)IN SKIATOOK	
7250	SH 20	9.60	JCT. SH 11(CINCINNATI & ROGERS)IN SKIATOOK	EASTERLY	JCT. US 169 EAST OF COLLINSVILLE	
7254	SH 20	0.49	JCT. US 169 N.E. OF OWASSO	EASTERLY	ROGERS COUNTY LINE	
7260	TOLL RD	0.97	CREEK COUNTY LINE	EASTERLY	JCT US 75 (WEST SIDE STRUCTURE)	CREEK T.P.
7262	TOLL RD	7.32	JCT US 169 (W. SIDE STR)	SOUTHEASTERLY	WAGONER COUNTY LINE	CREEK T.P. (CONSTRUCTION 2002)
7274	SH 67	8.02	CREEK COUNTY LINE	EASTERLY	JCT. US 64(MEMORIAL & E. 151ST)IN BIXBY	
7276	SH 97	3.00	CREEK COUNTY LINE	NORTHERLY	JCT. SH 51 IN SAND SPRINGS	
7277	SH 97	2.08	JCT. US 64 IN SAND SPRINGS (N. SIDE STR.)	NORTHERLY	OSAGE COUNTY LINE	
7278	IS 44	14.47	JCT. I-244 (N. BOUND GORE)	NORTHEASTERLY	ROGERS COUNTY LINE (E. SIDE STR.)	
7280	SH 51	14.44	JCT. I-444	SOUTHEASTERLY	WAGONER COUNTY LINE	BROKEN ARROW FREEWAY
7281	US 169	17.46	JCT. I-44 (N. END STR.)	NORTHERLY	ROGERS COUNTY LINE	MINGO VALLEY FREEWAY
7282	SH 117	1.01	CREEK COUNTY LINE	EASTERLY	JCT. US 75, N. OF GLENPOOL(E. SIDE STR.)	
7283	US 169	9.10	JCT US 64 (E. SIDE STRUCTURE)	NORTHERLY	JCT. I-44 (N. END STR.)	
7284	SH 135	0.40	MAIN ST & 2ND AVE IN OWASSO	EASTERLY	JCT US 169 (E. SIDE STR.)	
7285	SH 51	10.41	CREEK COUNTY LINE	EASTERLY	JCT. SH 97 IN SAND SPRINGS	
7286	US 64	15.35	OSAGE COUNTY LINE	EASTERLY	JCT. I-244 (MERGE PT. E BND.64 & E BND.244)	KEYSTONE FREEWAY
7287P	P & S	0.00	CREEK COUNTY LINE	NORTHERLY	OSAGE COUNTY LINE	SEQUOYAH LOOP EXPRESSWAY
7288P	P & S	0.00	JCT. I-244 (N. BND. GORE POINT)	NORTHERLY	OSAGE COUNTY LINE	OSAGE FREEWAY
7289P	P & S	0.00	OSAGE COUNTY LINE	NORTHERLY	OSAGE COUNTY LINE	OSAGE FREEWAY
7290	SH 11	5.45	JCT US 75 (E. BND GORE POINT) IN TULSA	EAST & SOUTH	JCT. I-244 (S. SIDE STR.)	GILCREASE FREEWAY
7290P	P & S	0.00	OSAGE COUNTY LINE	EASTERLY	JCT SH 11 EXISTING GILCREASE FREEWAY	
7291	US 169	0.16	ROGERS COUNTY LINE	NORTHEASTERLY	ROGERS COUNTY LINE	
7291P	P & S	0.00	JCT US 64 (W. OF SAND SPRINGS)	NORTHERLY	OSAGE COUNTY LINE	
7292	IS 444	1.45	JCT SH 51(E. BOUND GORE POINT)	NORTHERLY	JCT. I-244 (N. SIDE STR.)	E. SIDE INNER DISPERSAL LOOP
7293	US 75	19.48	JCT. I-244(N. SIDE STR.)	NORTHERLY	WASHINGTON COUNTY LINE	CHEROKEE FREEWAY
7294	IS 444	1.32	JCT I-244	EASTERLY	JCT SH 51	BROKEN ARROW FREEWAY
7295	SH 11	1.70	JCT. SH 11 NORTH (PEORIA AVE.)	EASTERLY	JCT. US 75	
7297	SH 151	2.30	JCT. SH 51 (S. SIDE STR.)	NORTHERLY	JCT. US 64 (N. SIDE STR.)	
7298	TOLL RD	7.42	US 75 W. SIDE STRUCTURE (W. OF JENKS)	EASTERLY	US 64 E. SIDE STRUCTURE	CREEK T.P.

**223.06 TOTAL COUNTY MILEAGE**

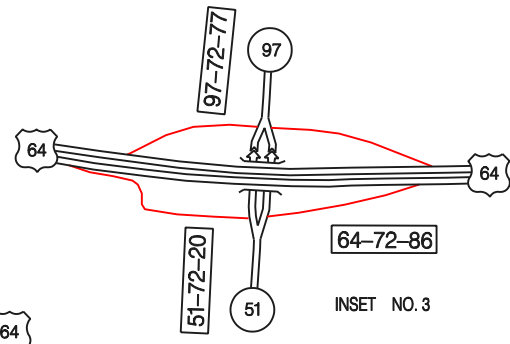




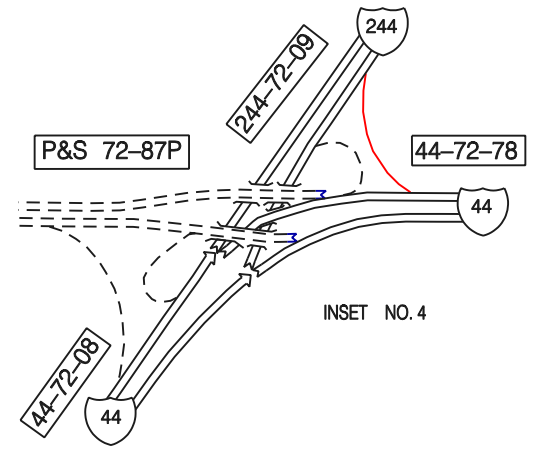
INSET NO. 1  
(SEE PREVIOUS PAGE)



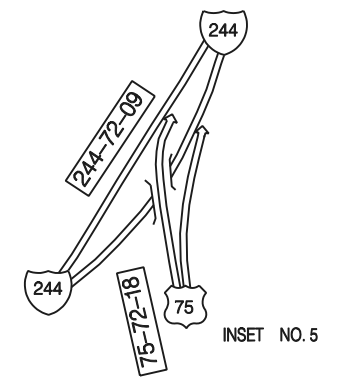
INSET NO. 2  
(SEE PREVIOUS PAGE)



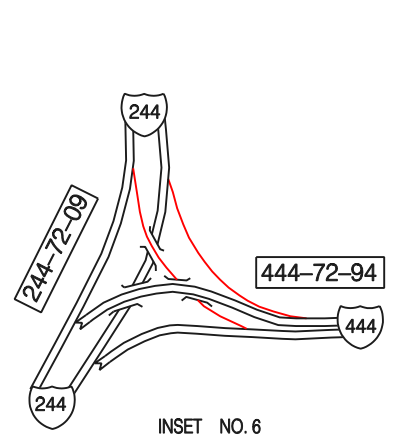
INSET NO. 3



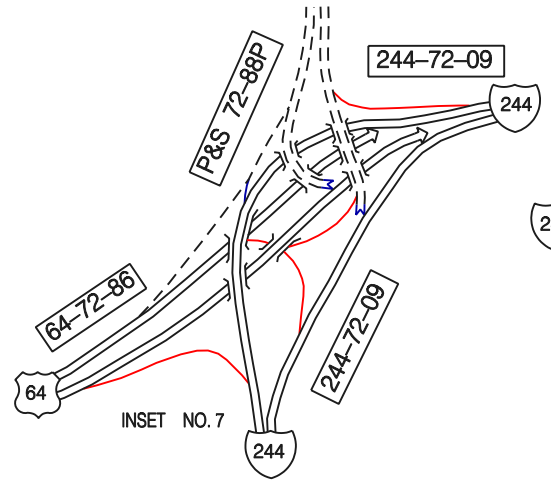
INSET NO. 4



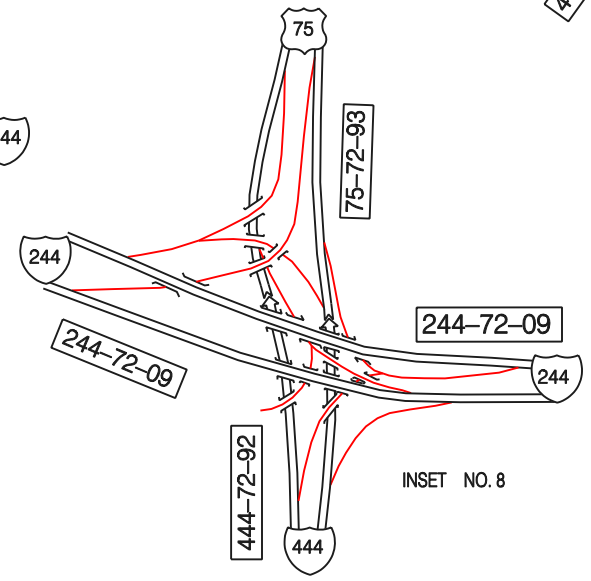
INSET NO. 5



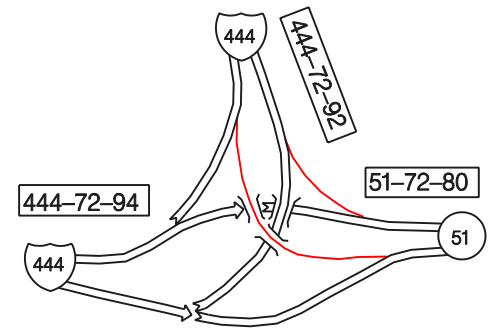
INSET NO. 6



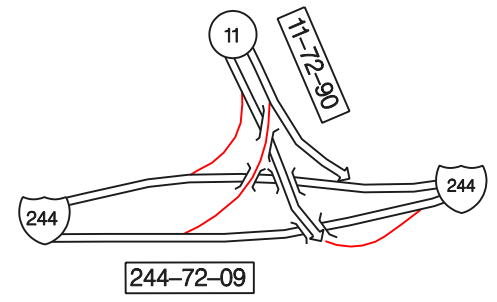
INSET NO. 7



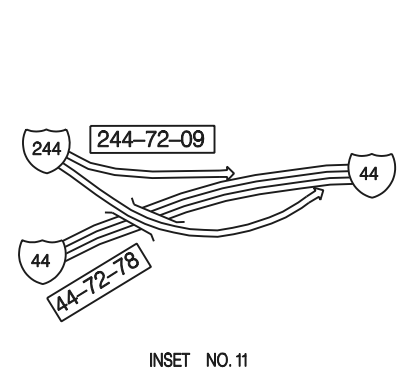
INSET NO. 8



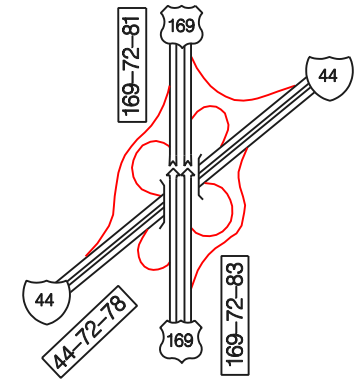
INSET NO. 9



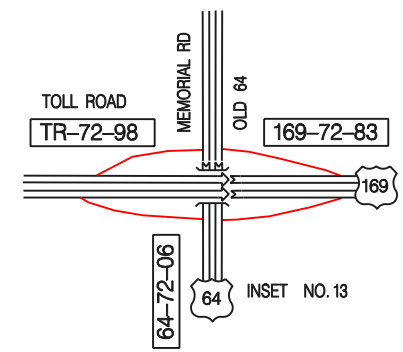
INSET NO. 10



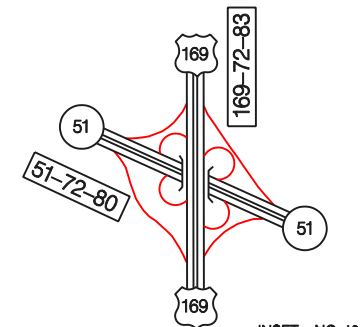
INSET NO. 11



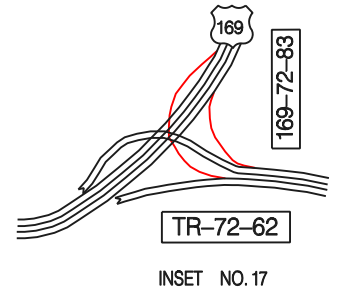
INSET NO. 12



INSET NO. 13



INSET NO. 16



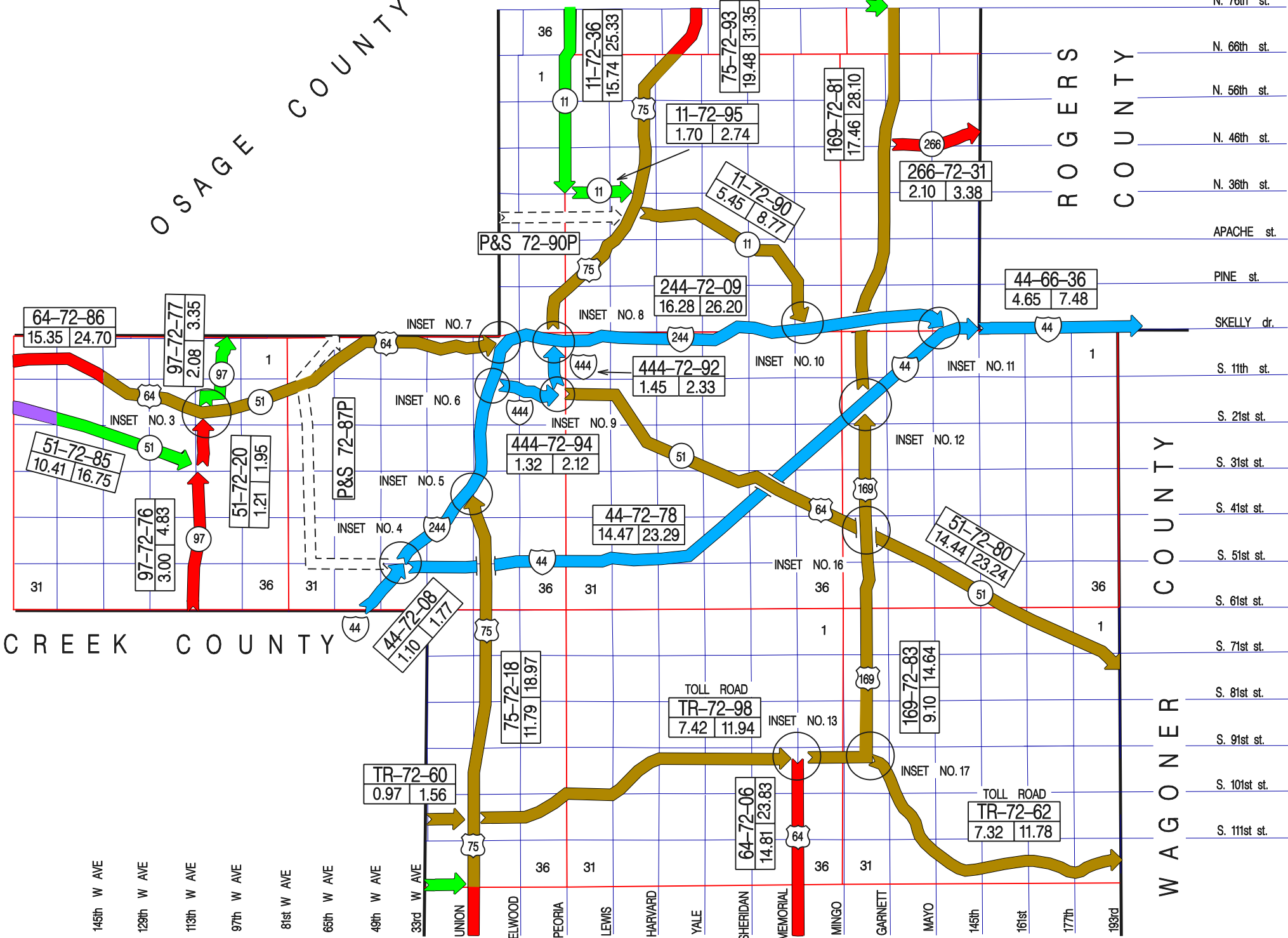
INSET NO. 17

\* SEE PREVIOUS PAGE  
FOR INSET 14 & 15

OSAGE COUNTY

ROGERS COUNTY

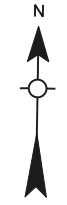
WAGONER COUNTY



CREEK COUNTY

145th W AVE  
 129th W AVE  
 113th W AVE  
 97th W AVE  
 81st W AVE  
 65th W AVE  
 49th W AVE  
 33rd W AVE

TULSA COUNTY 72

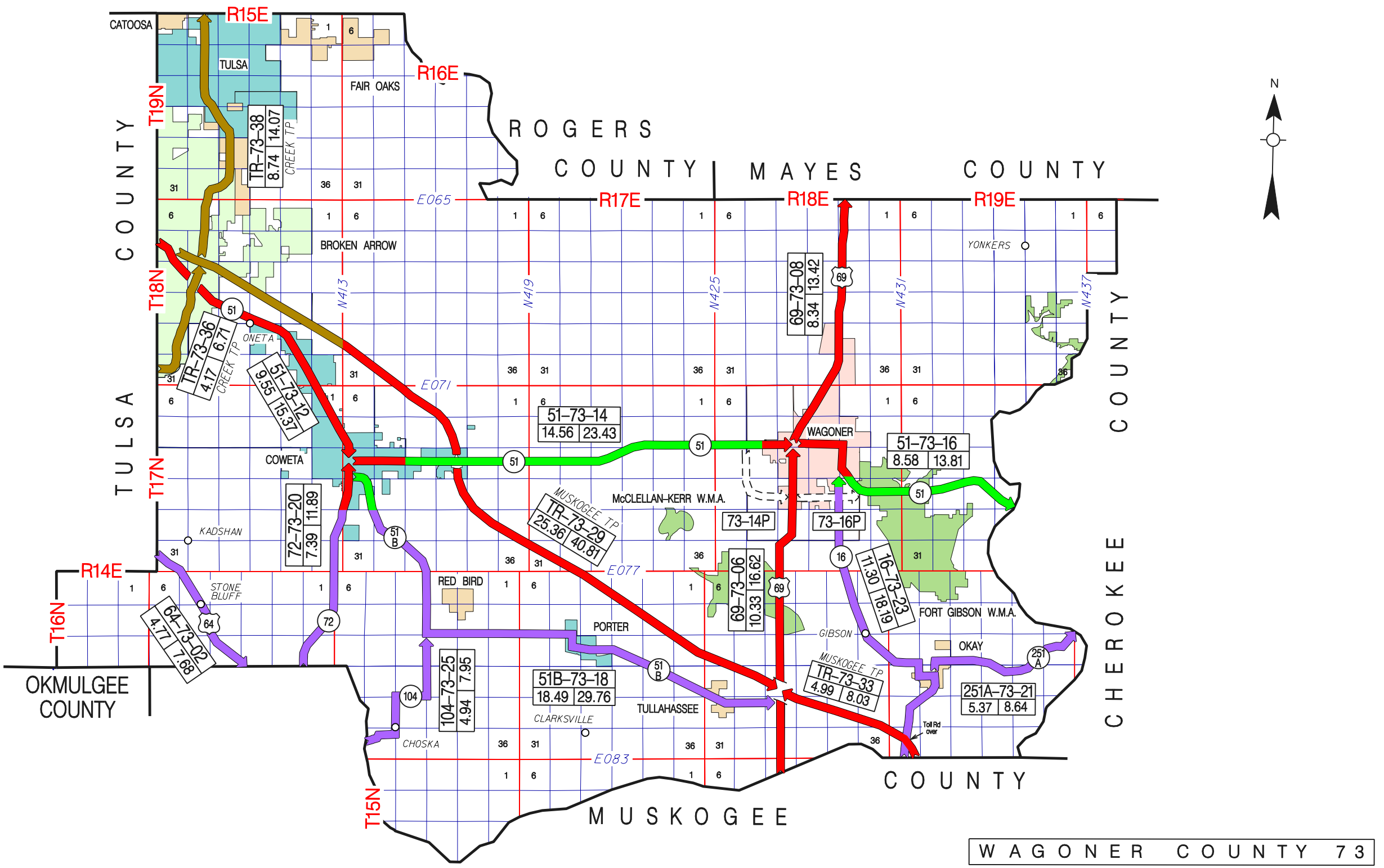


**OKLAHOMA DEPARTMENT OF TRANSPORTATION — CONTROL SECTION LOG ---- WAGONER COUNTY**

CONTROL	ROUTE	LENGTH	STARTING DESCRIPTION	DIRECTION	ENDING DESCRIPTION	NOTES
7302	US 64	4.77	TULSA COUNTY LINE	SOUTHEASTERLY	MUSKOGEE COUNTY LINE	
7306	US 69	10.33	MUSKOGEE COUNTY LINE (N. END BR.)	NORTHERLY	JCT. SH 51 IN WAGONER	
7308	US 69	8.34	JCT. SH 51 IN WAGONER	NORTHERLY	MAYES COUNTY LINE	
7312	SH 51	9.55	TULSA COUNTY LINE	SOUTHEASTERLY	JCT. SH 72 IN COWETA	
7314	SH 51	14.56	JCT. SH 72 IN COWETA	EASTERLY	JCT. US 69(DEWEY AVE)IN WAGONER	
7314P	P & S	0.00	JCT SH 51 W. OF WAGONER	SOUTHEASTERLY	JCT US 69 S. OF WAGONER	
7316	SH 51	8.58	JCT. US 69(DEWEY AVE)IN WAGONER	EASTERLY	CHEROKEE COUNTY LINE (W. END BR.)	
7316P	P & S	0.00	JCT US 69 S. OF WAGONER	EASTERLY	JCT SH 51 E. OF WAGONER	
7318	SH 51B	18.49	JCT. SH 72(BROADWAY & SOUTH ST)IN COWETA	SOUTH & EASTERLY	JCT. US 69, S. OF WAGONER	
7320	SH 72	7.39	MUSKOGEE COUNTY LINE	NORTHERLY	JCT. SH 51 IN COWETA	
7321	SH 251A	5.37	JCT. SH 16 ("C" AVE) IN OKAY	EASTERLY	CHEROKEE COUNTY LINE	
7323	SH 16	11.30	MUSKOGEE COUNTY LINE	NORTHERLY	JCT. SH 51(MCQUARRY AVE) IN WAGONER	
7325	SH 104	4.94	MUSKOGEE COUNTY LINE (E. END BR.)	NORTHERLY	JCT. SH51B, W. OF PORTER	
7329	TOLL RD	25.36	JCT. SH 51 NW OF COWETA	SOUTHEASTERLY	JCT. US 69 (E. SIDE STR.)	MUSKOGEE T.P.
7333	TOLL RD	4.99	MUSKOGEE COUNTY LINE	NORTHWESTERLY	JCT. US 69 (E. SIDE STR.)	MUSKOGEE T.P.
7336	TOLL RD	4.17	TULSA COUNTY LINE	NORTHERLY	JCT MUSKOGEE TURNPIKE (S. SIDE STR)	CREEK T.P. (CONSTRUCTION 2002)
7338	TOLL RD	8.74	JCT MUSKOGEE TURNPIKE (S. SIDE STR)	NORTHERLY	JCT US 412 (S. SIDE STR)	CREEK T.P. (CONSTRUCTION 2002)

**146.88 TOTAL COUNTY MILEAGE**



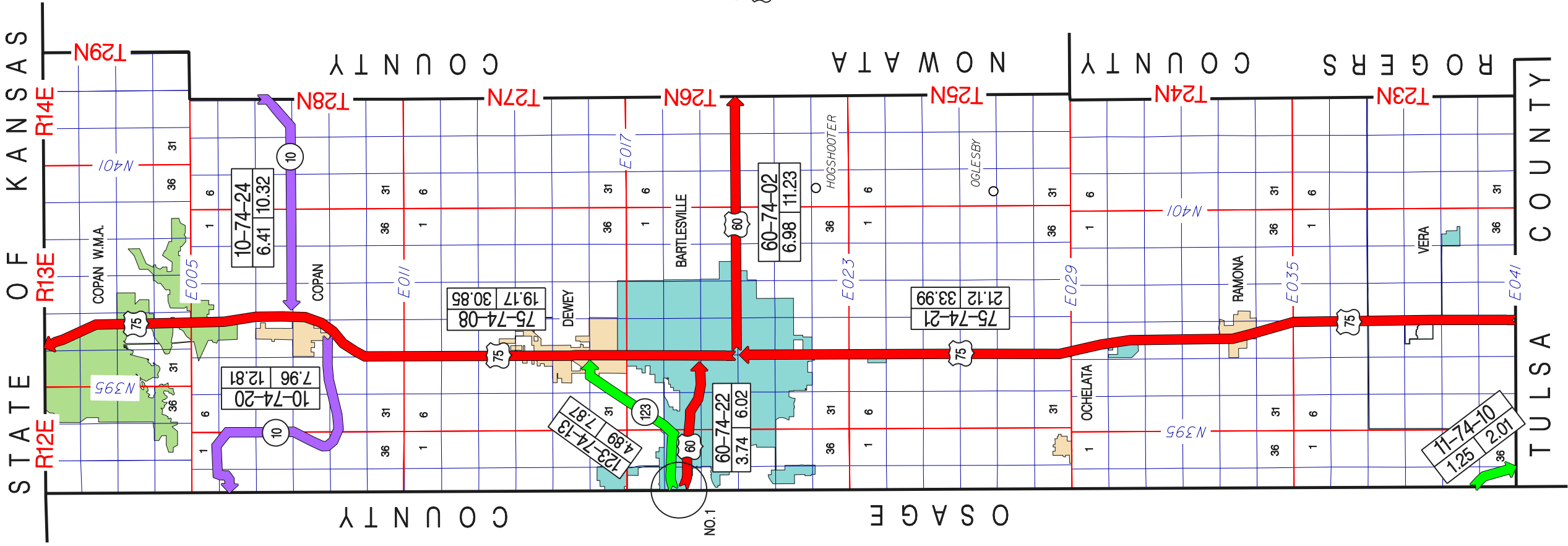


**OKLAHOMA DEPARTMENT OF TRANSPORTATION — CONTROL SECTION LOG ---- WASHINGTON COUNTY**

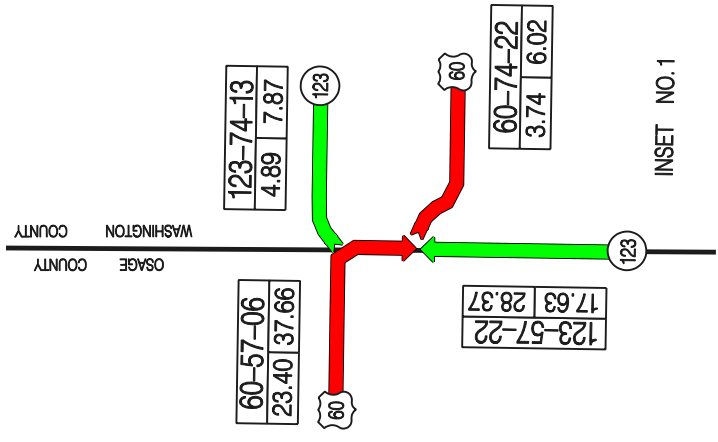
<b>CONTROL</b>	<b>ROUTE</b>	<b>LENGTH</b>	<b>STARTING DESRIPTION</b>	<b>DIRECTION</b>	<b>ENDING DESCRIPTION</b>	<b>NOTES</b>
7402	US 60	6.98	JCT. US 75 (WASHINGTON BLVD)IN BARTLESVILLE	EASTERLY	NOWATA COUNTY LINE	
7408	US 75	19.17	JCT. US 60 IN BARTLESVILLE	NORTHERLY	KANSAS STATE LINE	
7410	SH 11	1.25	OSAGE COUNTY LINE	SOUTHERLY	TULSA COUNTY LINE	
7413	SH 123	4.89	JCT US 60 (WESTERN & 2ND) BARTLESVILLE	NORTHEASTERLY	JCT. US 75(OSAGE ST & DURHAM AVE)IN DEWEY	
7420	SH 10	7.96	JCT. US 75 S. OF COPAN	WEST & NORTHERLY	OSAGE COUNTY LINE	
7421	US 75	21.12	TULSA COUNTY LINE	NORTHERLY	JCT. US 60 IN BARTLESVILLE	
7422	US 60	3.74	JCT SH 123 (WESTERN & ADAMS) BARTLESVILLE	EASTERLY	JCT. US 75 (WASHINGTON BLVD) E. END BRIDGE.	REINVENTORIED 2005 (3.77 MI. BEFORE)
7424	SH 10	6.41	NOWATA COUNTY LINE	WESTERLY	JCT. US 75 N.E. EDGE OF COPAN	

**71.52 TOTAL COUNTY MILEAGE**





INSET NO.1



INSET NO.1

STATE OF KANSAS

COUNTY

NOWATA

COUNTY

ROGERS

TULSA COUNTY

COUNTY

OSAGE

R14E

R13E

R12E

R15E

T28N

T27N

T26N

T25N

T24N

T23N

N401

E005

E011

E017

E023

E029

N401

E035

E041

N395

E005

E011

E017

E023

E029

N395

E035

E041

10-74-24	6.41	10.32
----------	------	-------

10-74-20	7.96	12.81
----------	------	-------

75-74-08	19.17	30.85
----------	-------	-------

123-74-13	4.89	7.87
-----------	------	------

60-74-22	3.74	6.02
----------	------	------

60-74-02	6.98	11.23
----------	------	-------

75-74-21	21.12	33.99
----------	-------	-------

123-74-13	4.89	7.87
-----------	------	------

123-57-22	17.63	28.37
-----------	-------	-------

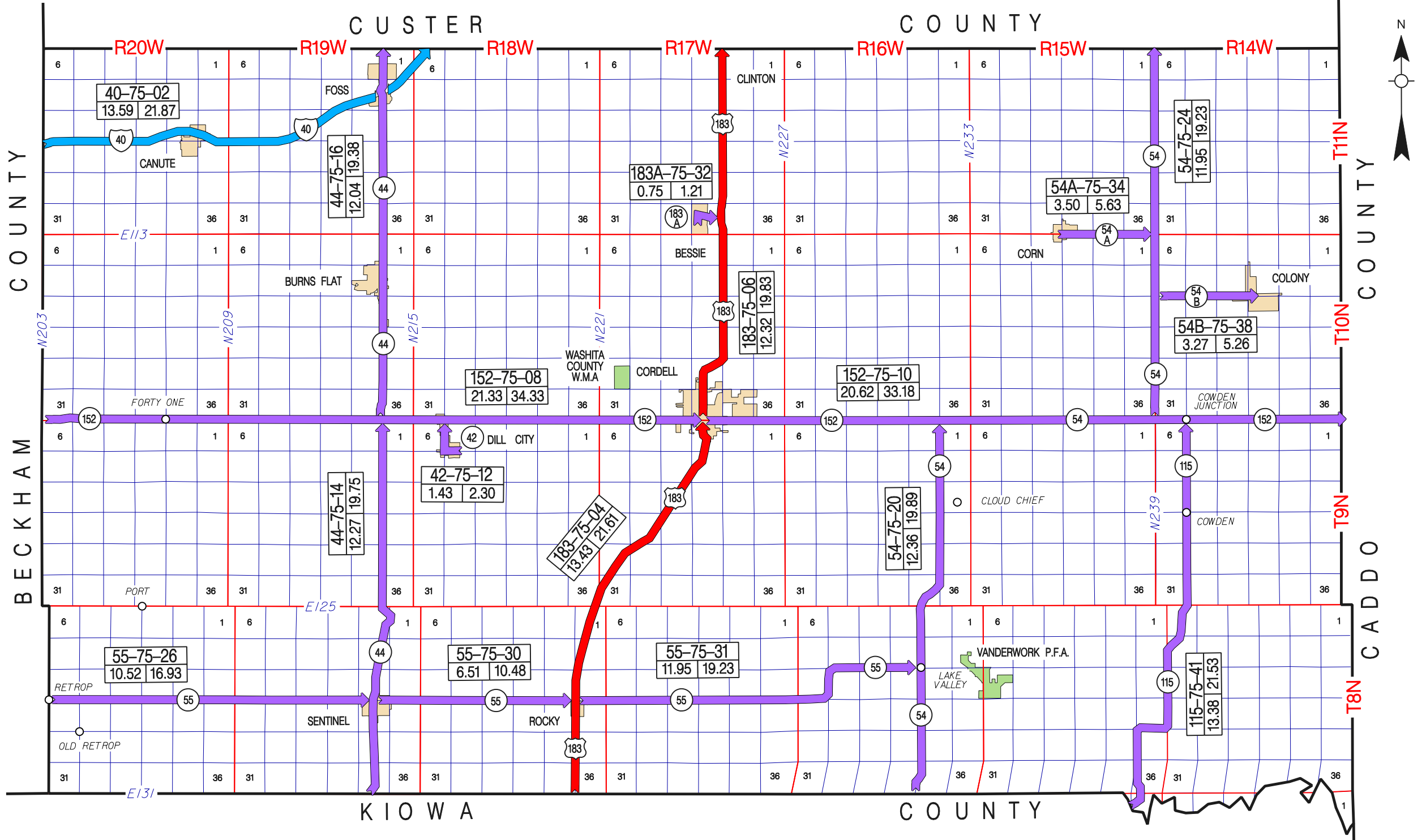
60-74-22	3.74	6.02
----------	------	------

10-74-10	1.25	2.01
----------	------	------

**OKLAHOMA DEPARTMENT OF TRANSPORTATION — CONTROL SECTION LOG ---- WASHITA COUNTY**

CONTROL	ROUTE	LENGTH	STARTING DESCRIPTION	DIRECTION	ENDING DESCRIPTION	NOTES
7502	IS 40	13.59	BECKHAM COUNTY LINE	EASTERLY	CUSTER COUNTY LINE	
7504	US 183	13.43	KIOWA COUNTY LINE	NORTHERLY	JCT. SH 152(MAIN ST & CHURCH ST)IN CORDELL	
7506	US 183	12.32	JCT. SH 152(MAIN ST & CHURCH ST)IN CORDELL	NORTHERLY	CUSTER COUNTY LINE	AGENDA ITEM (12.29 MILES BEFORE)
7508	SH 152	21.33	BECKHAM COUNTY LINE	EASTERLY	JCT. US 183(CHURCH ST & MAIN ST)IN CORDELL	
7510	SH 152	20.62	JCT. US 183(CHURCH ST & MAIN ST)IN CORDELL	EASTERLY	CADDO COUNTY LINE	
7512	SH 42	1.43	MEADOR ST & ORIENT AVE IN DILL CITY	NORTHERLY	JCT. SH 152, N. OF DILL CITY	
7514	SH 44	12.27	KIOWA COUNTY LINE	NORTHERLY	JCT. SH 152, N.W. OF DILL CITY	
7516	SH 44	12.04	JCT. SH 152, N.W. OF DILL CITY	NORTHERLY	CUSTER COUNTY LINE	
7520	SH 54	12.36	KIOWA COUNTY LINE	NORTHERLY	JCT. SH 152, E. OF CORDELL	
7524	SH 54	11.95	JCT. SH 152, E. OF CORDELL	NORTHERLY	CUSTER COUNTY LINE	
7526	SH 55	10.52	BECKHAM COUNTY LINE	EASTERLY	JCT. SH 44(THIRD ST & MAIN ST)IN SENTINEL	
7530	SH 55	6.51	JCT. SH 44(THIRD & N. BOUNDARY)IN SENTINEL	EASTERLY	JCT. US 183 N. EDGE OF ROCKY	
7531	SH 55	11.95	JCT. US 183 N. EDGE OF ROCKY	EASTERLY	JCT. SH 54 AT LAKE VALLEY	
7532	SH 183A	0.75	8TH ST & MAIN ST IN BESSIE	EASTERLY	JCT. US 183 E. OF BESSIE	AGENDA ITEM (0.77 MILES BEFORE)
7534	SH 54A	3.50	(END OF HIGHWAY)IN CORN	EASTERLY	JCT. SH 54 E. OF CORN	
7538	SH 54B	3.27	JCT. SH 54 W. OF COLONY	EASTERLY	SCHOOL ROAD IN COLONY	
7541	SH 115	13.38	KIOWA COUNTY LINE (N. END OF BR.)	NORTHERLY	JCT. SH 152 N. OF COWDEM	

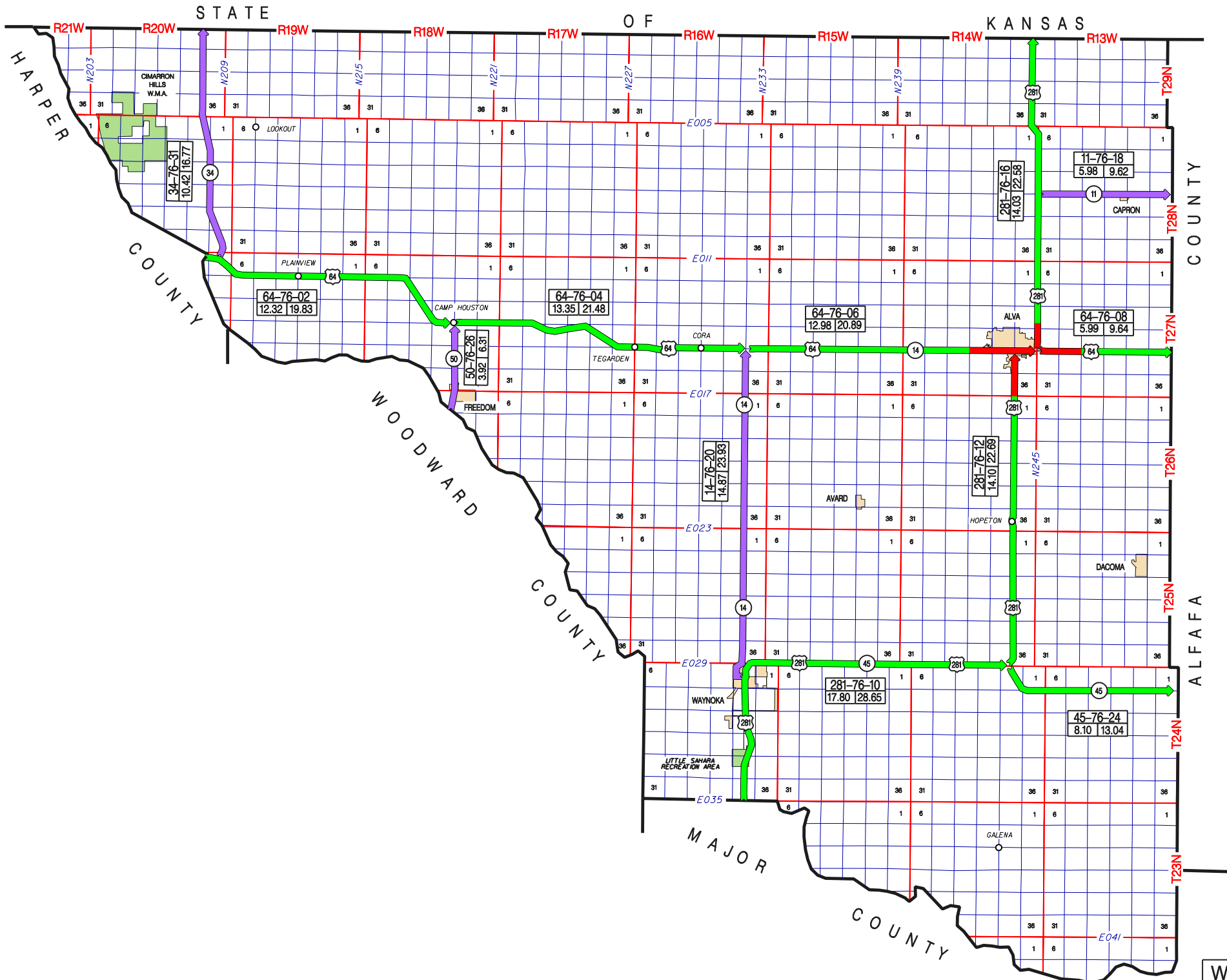
**181.22 TOTAL COUNTY MILEAGE**



**OKLAHOMA DEPARTMENT OF TRANSPORTATION — CONTROL SECTION LOG ---- WOODS COUNTY**

<b>CONTROL</b>	<b>ROUTE</b>	<b>LENGTH</b>	<b>STARTING DESRIPTION</b>	<b>DIRECTION</b>	<b>ENDING DESCRIPTION</b>	<b>NOTES</b>
7602	US 64	12.32	HARPER COUNTY LINE (E. END STR)	EASTERLY	JCT. SH 50, AT CAMP HOUSTON	
7604	US 64	13.35	JCT. SH 50, AT CAMP HOUSTON	EASTERLY	JCT. SH 14 W. OF ALVA	
7606	US 64	12.98	JCT. SH 14 W. OF ALVA	EASTERLY	JCT. US 281 E. EDGE OF ALVA	
7608	US 64	5.99	JCT. US 281 E. EDGE OF ALVA	EASTERLY	ALFALFA COUNTY LINE	
7610	US 281	17.80	MAJOR COUNTY LINE	NORTH & EASTERLY	JCT. SH 45, S. OF HOPETON	
7612	US 281	14.10	JCT. SH 45, S. OF HOPETON	NORTHERLY	JCT. US 64(OKLA. BLVD & COLLEGE ST)IN ALVA	
7616	US 281	14.03	JCT. US 64 E. EDGE OF ALVA	NORTHERLY	KANSAS STATE LINE	
7618	SH 11	5.98	JCT. US 281, N. OF ALVA	EASTERLY	ALFALFA COUNTY LINE	
7620	SH 14	14.87	JCT. US 281(FLYNN ST & BROADWAY)IN WAYNOKA	NORTHERLY	JCT. US 64, W. OF ALVA	
7624	SH 45	8.10	JCT. US 281, S. OF HOPETON	EASTERLY	ALFALFA COUNTY LINE	
7626	SH 50	3.92	WOODWARD COUNTY LINE (S. END BR.)	NORTHERLY	JCT. US 64, AT CAMP HOUSTON	
7631	SH 34	10.42	JCT. US 64 W. OF PLAIN VIEW	NORTHERLY	KANSAS STATE LINE (KANSAS SH 1)	

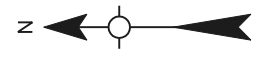
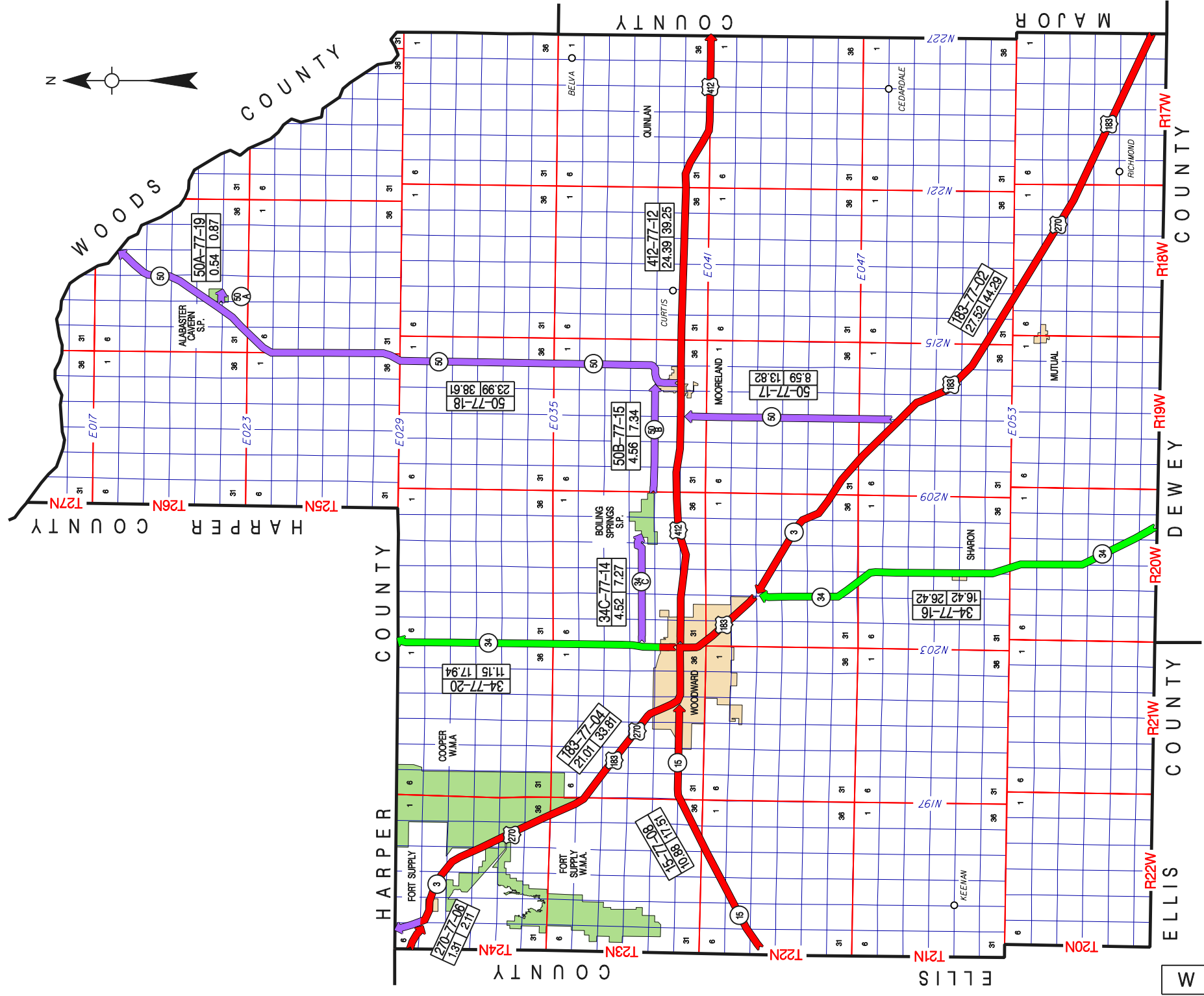
**133.86 TOTAL COUNTY MILEAGE**



**OKLAHOMA DEPARTMENT OF TRANSPORTATION — CONTROL SECTION LOG ---- WOODWARD COUNTY**

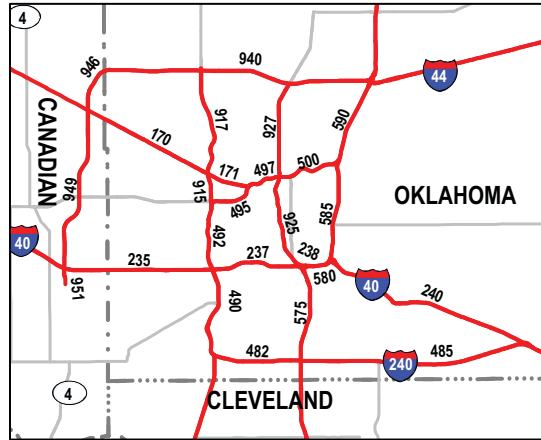
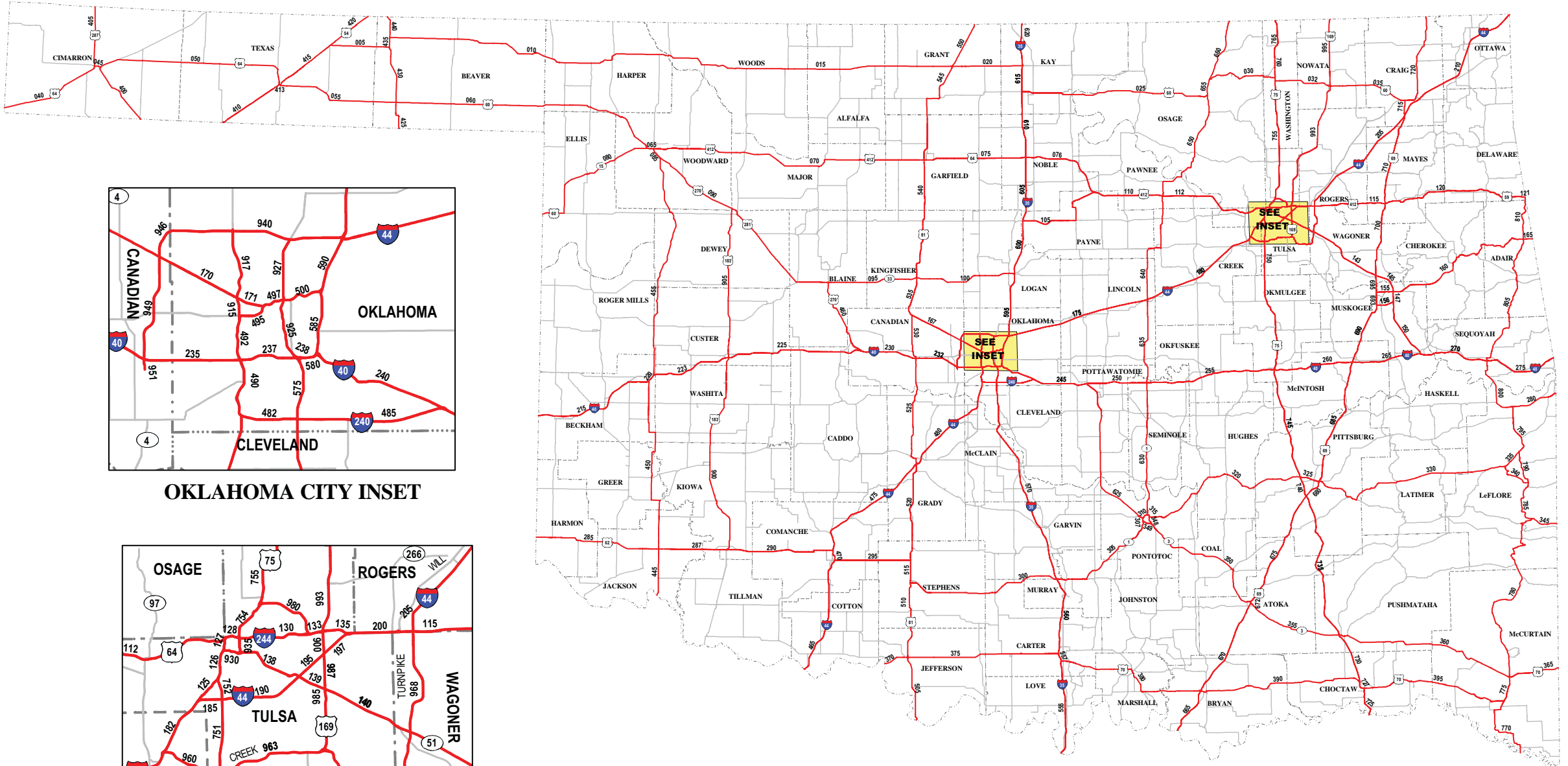
<b>CONTROL</b>	<b>ROUTE</b>	<b>LENGTH</b>	<b>STARTING DESRIPTION</b>	<b>DIRECTION</b>	<b>ENDING DESCRIPTION</b>	<b>NOTES</b>
7702	US 183	27.52	MAJOR COUNTY LINE	NORTHWESTERLY	JCT. SH 34, SE OF WOODWARD	
7704	US 183	21.01	JCT. SH 34, SE OF WOODWARD	NORTHWESTERLY	HARPER COUNTY LINE	
7706	US 270	1.31	ELLIS COUNTY LINE	SOUTHEASTERLY	JCT. US 183, W. OF FT. SUPPLY	
7708	SH 15	10.88	ELLIS COUNTY LINE	EASTERLY	JCT. US 183 IN WOODWARD	
7712	US 412	24.39	JCT. US 183(9TH ST & OKLA. AVE)IN WOODWARD	EASTERLY	MAJOR COUNTY LINE	
7714	SH 34C	4.52	JCT. SH 34, N. OF WOODWARD	EASTERLY	W. ENTRANCE TO BOILING SPRINGS ST. PARK	
7715	SH 50B	4.56	E. ENTRANCE TO BOILING SPRINGS ST. PARK	EASTERLY	JCT. SH 50 N. OF MOORELAND	
7716	SH 34	16.42	DEWEY COUNTY LINE	NORTHERLY	JCT. US 183, SE OF WOODWARD	
7717	SH 50	8.59	JCT. US 183 SE OF WOODWARD	NORTHERLY	JCT. US 412, W. OF MORELAND	
7718	SH 50	23.99	JCT. SH 15(6TH ST & MAIN ST)IN MOORELAND	NORTHERLY	WOODS COUNTY LINE (S. END BRIDGE)	
7719	SH 50A	0.54	JCT. SH 50 SW OF FREEDOM	EASTERLY	ALABASTER CAVERNS STATE PARK	
7720	SH 34	11.15	JCT. SH 15(OKLA AVE & 9TH ST)IN WOODWARD	NORTHERLY	HARPER COUNTY LINE	

**154.88 TOTAL COUNTY MILEAGE**

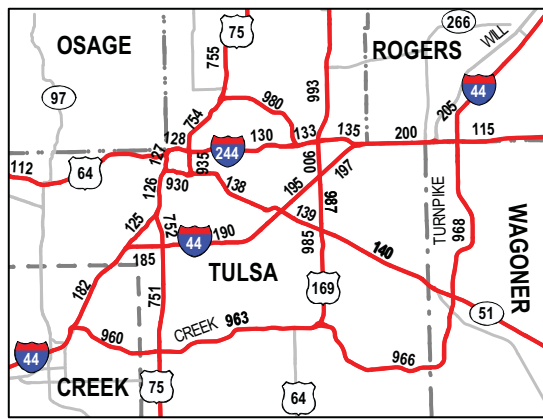




# OKLAHOMA DEPARTMENT OF TRANSPORTATION



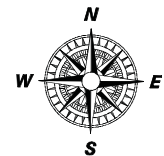
OKLAHOMA CITY INSET



TULSA INSET

## DEFENSE ROUTES

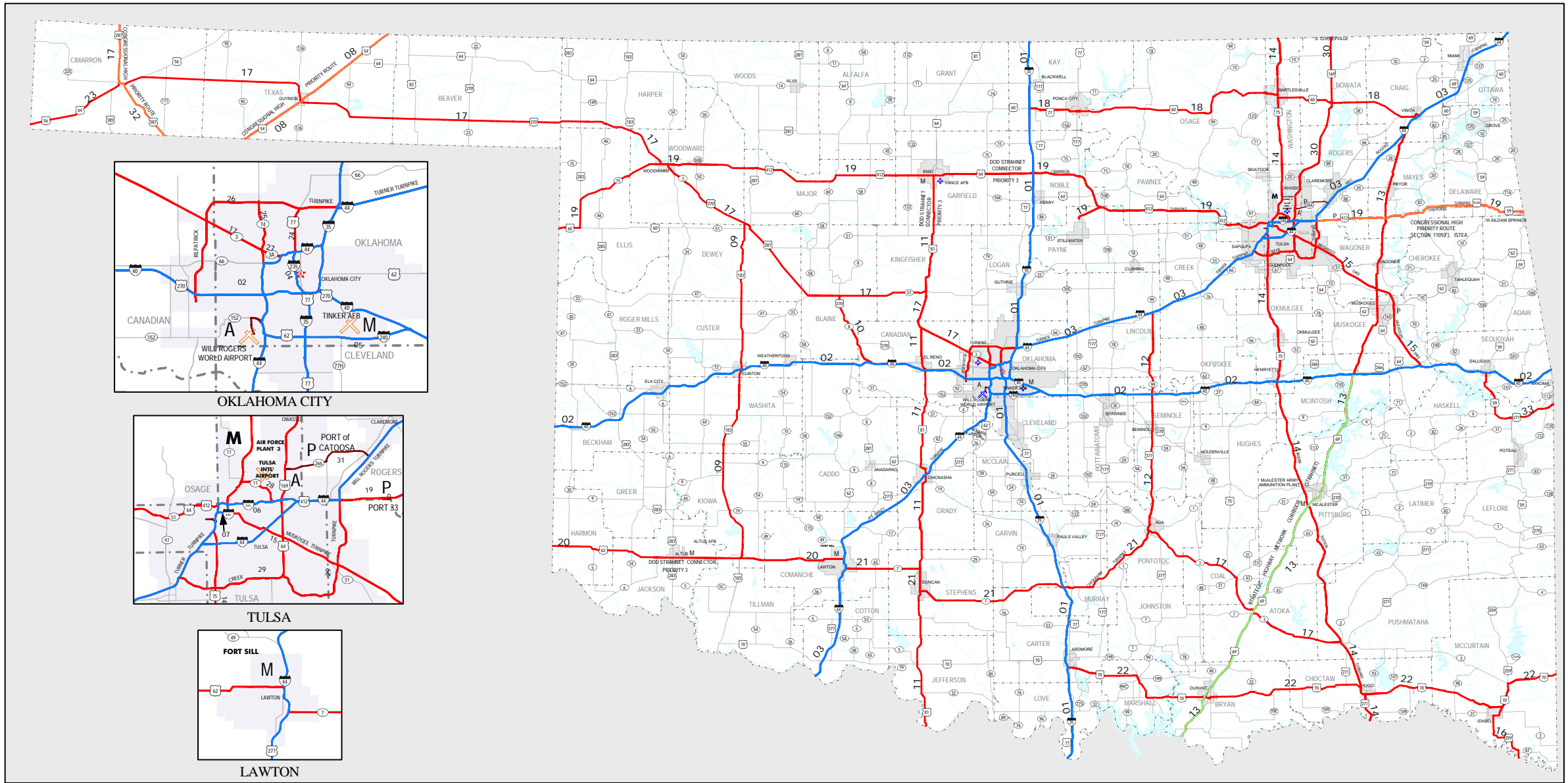
0 30 60 90 120 150 km



OCTOBER 2003



# OKLAHOMA NATIONAL HIGHWAY SYSTEM



- INTERSTATE HIGHWAY
- NHS CONNECTOR
- STRAHNET
- CONGRESSIONAL HIGH PRIORITY ROUTE
- OTHER PRINCIPAL ARTERIAL
- NON-NHS TOLL ROUTE
- PROPOSED NHS ROUTE

- INTERSTATE HIGHWAY SYMBOL
- US HIGHWAY SYMBOL
- STATE HIGHWAY SYMBOL
- URBAN AREA
- COUNTY LINES
- RIVERS AND LAKES

- M** MILITARY INSTALLATION
- A** MAJOR AIRPORT
- P** MAJOR PORT

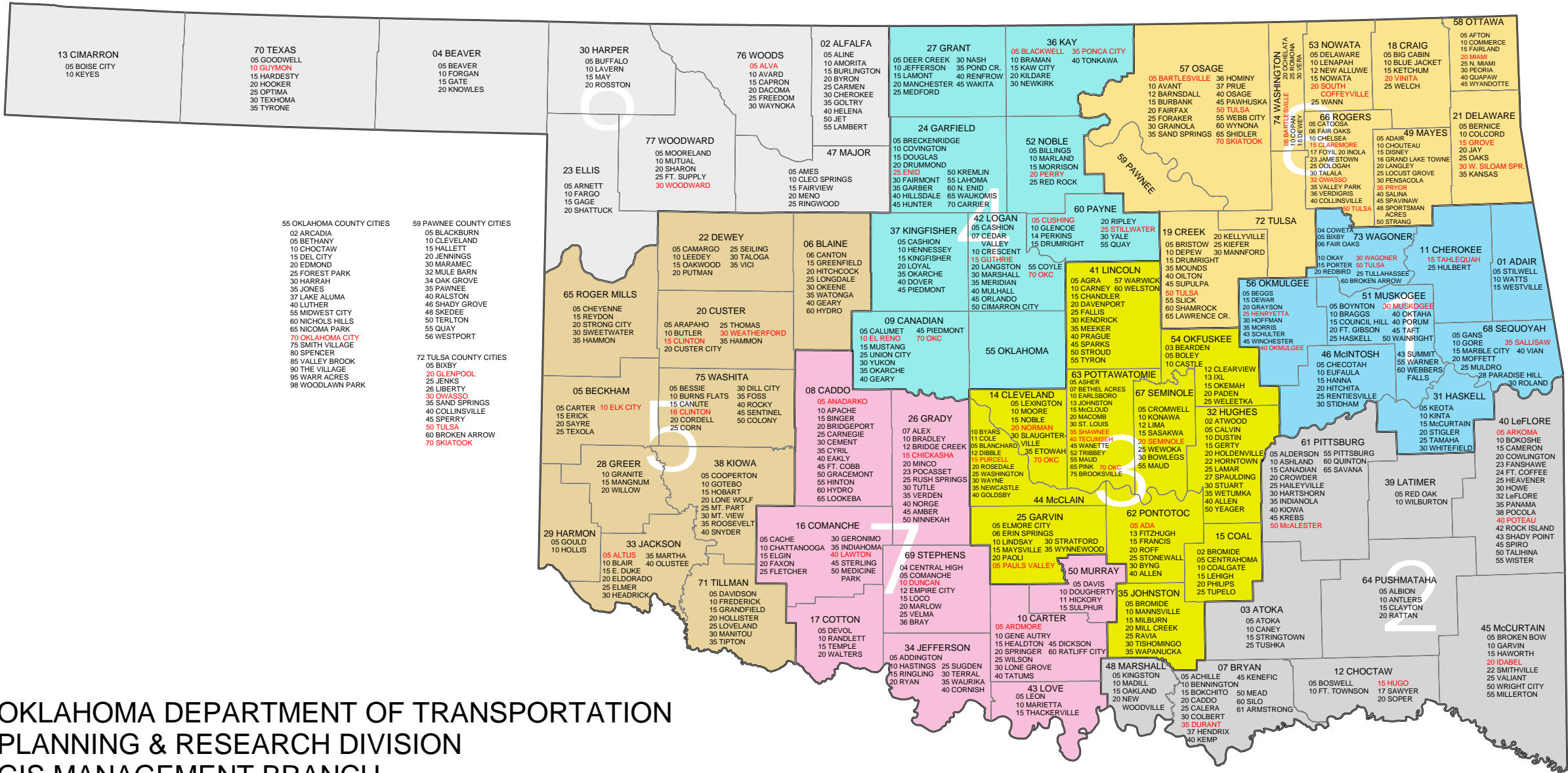
TOTAL STATE HIGHWAY SYSTEM MILEAGE	=	12,871.36
STATE MAINTAINED NHS MILES	=	2,786.08
TURNPIKE MAINTAINED NHS MILES	=	592.87
NHS CONNECTOR MILES	=	11.54

Submitted to FHWA: May 4, 1993  
 Revised: U.S. 287 Addition October 4, 1993  
 Revised: U.S. 70 & SH 3 November 2, 1993  
 Revised: U.S. 169 May 13, 1994  
 Revised: U.S. 81 October 4, 1995  
 Revised: NHS Connector 412 August 13, 1999  
 Revised: KILPATRICK TURNPIKE June 18, 2001  
 Revised: CREEK TURNPIKE - Phase I June 18, 2001  
 Revised: CREEK TURNPIKE - Phase II January 9, 2003  
 Revised: S.H. 266 NHS Connector I-44 to Port of Catoosa April 6, 2004  
 Revised: U.S. 59/U.S. 271 - I-40 To I-540 July 18, 2006

\* SECTION OF THIS ROUTE IS FUNCTIONALLY CLASSIFIED AS RURAL MAJOR COLLECTOR



# CITY, COUNTY, DIVISION AND URBANIZED CITIES



OKLAHOMA DEPARTMENT OF TRANSPORTATION  
 PLANNING & RESEARCH DIVISION  
 GIS MANAGEMENT BRANCH  
 ROAD INVENTORY (405) 521-2727